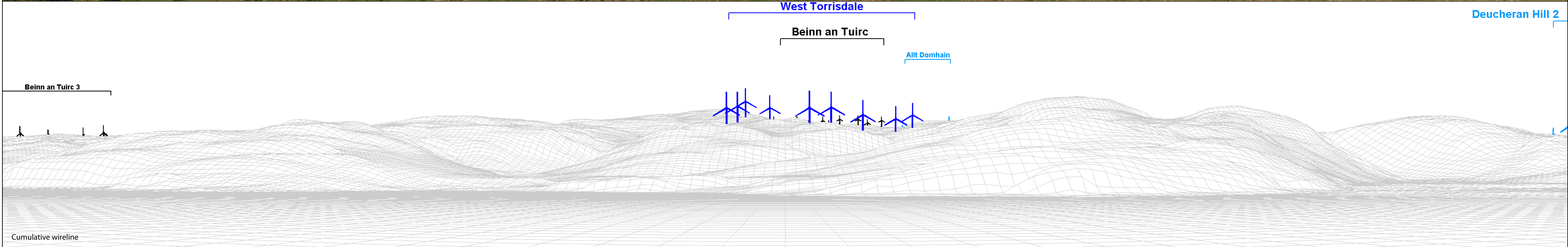


This image provides landscape and visual context only



Existing view

Extent of 53.5° planar panorama



Cumulative wireline

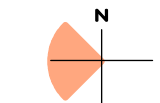
OS reference: 181517 E 636510 N
 Eye level: 18.52 m AOD
 Direction of view: 270°
 Nearest turbine: 4.024 km

Horizontal field of view: 90° (cylindrical projection)
 Principal distance: 522 mm
 Paper size: 841 x 297 mm (half A1)
 Correct printed image size: 820 x 260 mm

Camera: Nikon Z 6II
 Lens: 50mm f/1.4f
 Camera height: 1.5m AGL
 Date and time: 11/04/2021 09:32

Legend

West Torrisdale	Consented Wind Farm	In Planning Wind Farm	In Scoping Wind Farm	Consented OHL Pylon
Operational Wind Farm				



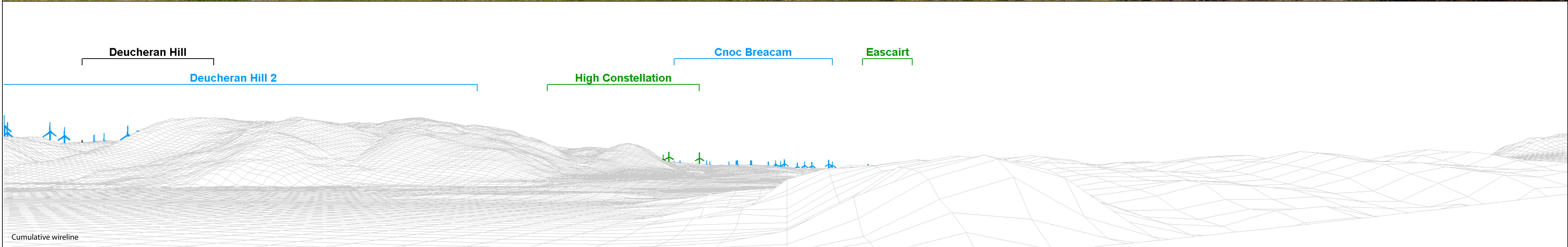
Panorama with Cumulative Wireline (Operational, Consented, In Planning and Scoping) (view 1 of 4)

Figure 5.3a

Cultural Heritage VP1: Carradale Fort (SM 2180)



Existing view



Cumulative wireline

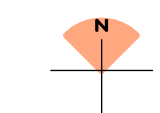
OS reference: 181517 E 636510 N
 Eye level: 18.52 m AOD
 Direction of view: 0°
 Nearest turbine: 4.024 km

Horizontal field of view: 90° (cylindrical projection)
 Principal distance: 522 mm
 Paper size: 841 x 297 mm (half A1)
 Correct printed image size: 820 x 260 mm

Camera: Nikon Z 6II
 Lens: 50mm f/1.4f
 Camera height: 1.5m AGL
 Date and time: 11/04/2021 09:32

Legend

West Torrisdale	Operational Wind Farm	Consented Wind Farm	In Planning Wind Farm	In Scoping Wind Farm	Consented OHL Pylon
-----------------	-----------------------	---------------------	-----------------------	----------------------	---------------------



Panorama with Cumulative Wireline (Operational, Consented, In Planning and Scoping) (view 2 of 4)


Figure 5.3b

Cultural Heritage VP1: Carradale Fort (SM 2180)

This image provides landscape and visual context only



Existing view



Cumulative wireline

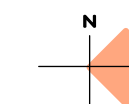
OS reference: 181517 E 636510 N
Eye level: 18.52 m AOD
Direction of view: 90°
Nearest turbine: 4.024 km

Horizontal field of view: 90° (cylindrical projection)
Principal distance: 522 mm
Paper size: 841 x 297 mm (half A1)
Correct printed image size: 820 x 260 mm

Camera: Nikon Z 6II
Lens: 50mm f/1.4f
Camera height: 1.5m AGL
Date and time: 11/04/2021 09:32

Legend

-  West Torrisdale
-  Operational Wind Farm
-  Consented Wind Farm
-  In Planning Wind Farm
-  In Scoping Wind Farm
-  Consented OHL Pylon




Panorama with Cumulative Wireline (Operational, Consented, In Planning and Scoping) (view 3 of 4)

Figure 5.3c

Cultural Heritage VP1: Carradale Fort (SM 2180)



Existing view

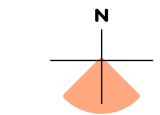


Cumulative wireline

OS reference:	181517 E 636510 N	Horizontal field of view:	90° (cylindrical projection)	Camera:	Nikon Z 6II
Eye level:	18.52 m AOD	Principal distance:	522 mm	Lens:	50mm f/1.4f
Direction of view:	180°	Paper size:	841 x 297 mm (half A1)	Camera height:	1.5m AGL
Nearest turbine:	4.024 km	Correct printed image size:	820 x 260 mm	Date and time:	11/04/2021 09:32

Legend

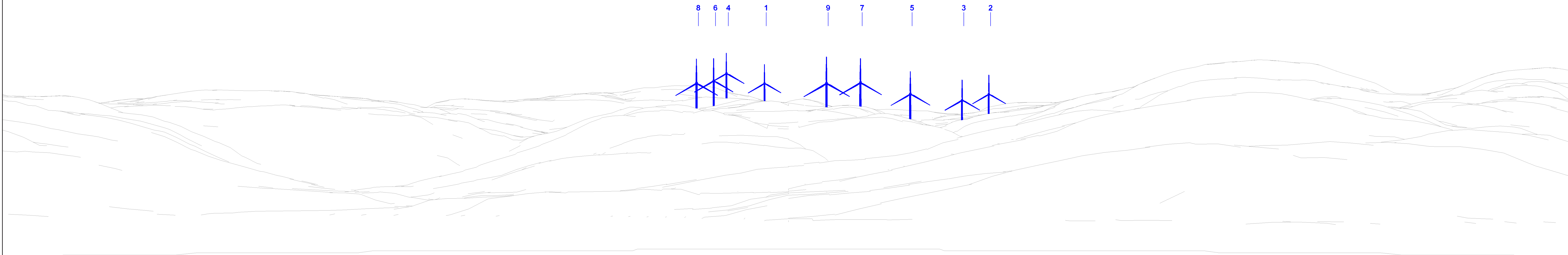
	West Torrisdale		Operational Wind Farm		Consented Wind Farm		In Planning Wind Farm		In Scoping Wind Farm		Consented OHL Pylon
--	-----------------	--	-----------------------	--	---------------------	--	-----------------------	--	----------------------	--	---------------------



Panorama with Cumulative Wireline (Operational, Consented, In Planning and Scoping) (view 4 of 4)

Figure 5.3d

Cultural Heritage VP1: Carradale Fort (SM 2180)



Wireline view

OS reference: 181517 E 636510 N
 Eye level: 18.52 m AOD
 Direction of view: 270°
 Nearest turbine: 4.024 km

Horizontal field of view: 53.5° (planar projection)
 Principal distance: 812.5 mm
 Paper size: 841 x 297 mm (half A1)
 Correct printed image size: 820 x 260 mm

Camera: Nikon Z 6II
 Lens: 50mm f/1.4f
 Camera height: 1.5m AGL
 Date and time: 11/04/2021 09:32

Legend
 West Torrisdale

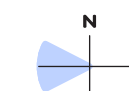


Figure 5.3e
 Cultural Heritage VP1: Carradale Fort (SM 2180)
 Wireline



Photomontage

OS reference: 181517 E 636510 N
Eye level: 18.52 m AOD
Direction of view: 270°
Nearest turbine: 4.024 km

Horizontal field of view: 53.5° (planar projection)
Principal distance: 812.5 mm
Paper size: 841 x 297 mm (half A1)
Correct printed image size: 820 x 260 mm

Camera: Nikon Z 6II
Lens: 50mm f/1.4f
Camera height: 1.5m AGL
Date and time: 11/04/2021 09:32

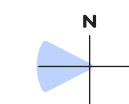


Figure 5.3f
Cultural Heritage VP1: Carradale Fort (SM 2180)
Photomontage