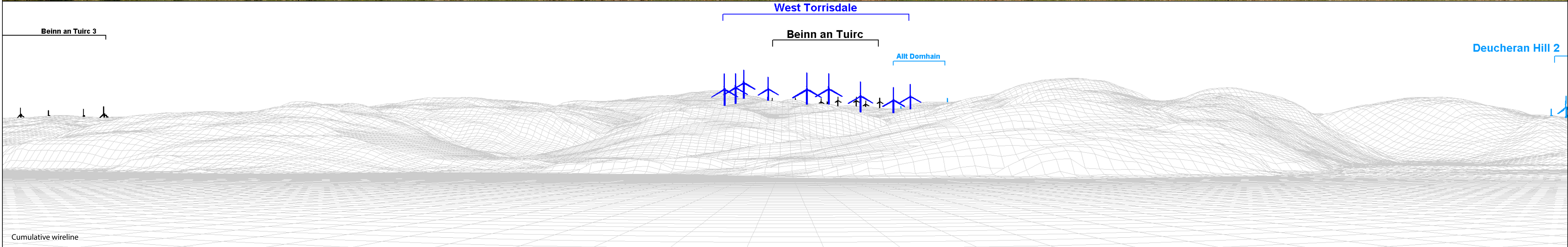


This image provides landscape and visual context only



Existing view

Extent of 53.5° planar panorama




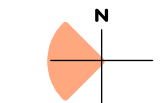
OS reference: 181517 E 636510 N
 Eye level: 18.52 m AOD
 Direction of view: 270°
 Nearest turbine: 4.024 km

Horizontal field of view: 90° (cylindrical projection)
 Principal distance: 522 mm
 Paper size: 841 x 297 mm (half A1)
 Correct printed image size: 820 x 260 mm

Camera: Nikon Z 6II
 Lens: 50mm f/1.4f
 Camera height: 1.5m AGL
 Date and time: 11/04/2021 09:32

Legend

 West Torrisdale	 Operational Wind Farm	 Consented Wind Farm	 In Planning Wind Farm	 In Scoping Wind Farm	 Consented OHL Pylon
---	---	---	---	--	---



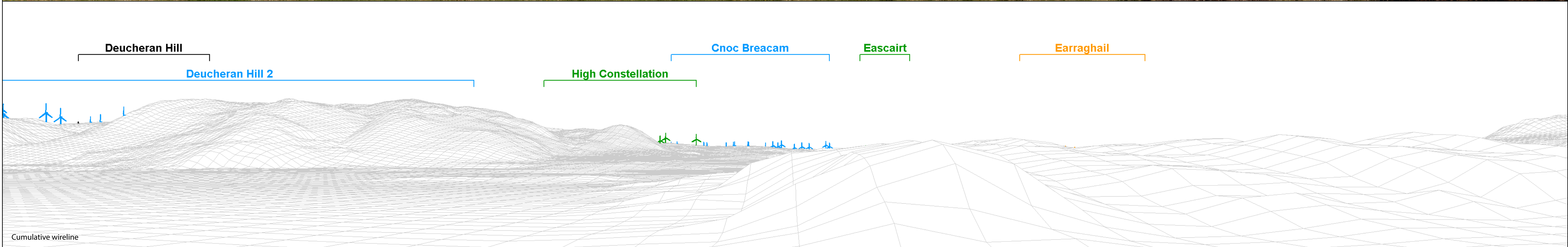
Panorama with Cumulative Wireline (Operational, Consented, In Planning and Scoping) (view 1 of 4)

Figure 4.14a

Viewpoint 6: Carradale Fort (SM 2180)



Existing view



Cumulative wireline

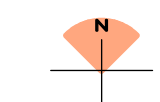
OS reference: 181517 E 636510 N
 Eye level: 18.52 m AOD
 Direction of view: 0°
 Nearest turbine: 4.024 km

Horizontal field of view: 90° (cylindrical projection)
 Principal distance: 522 mm
 Paper size: 841 x 297 mm (half A1)
 Correct printed image size: 820 x 260 mm

Camera: Nikon Z 6II
 Lens: 50mm f/1.4f
 Camera height: 1.5m AGL
 Date and time: 11/04/2021 09:32

Legend

West Torrisdale	Operational Wind Farm	Consented Wind Farm	In Planning Wind Farm	In Scoping Wind Farm	Consented OHL Pylon
-----------------	-----------------------	---------------------	-----------------------	----------------------	---------------------




Panorama with Cumulative Wireline (Operational, Consented, In Planning and Scoping) (view 2 of 4)


Figure 4.14b

Viewpoint 6: Carradale Fort (SM 2180)

This image provides landscape and visual context only



Existing view



Cumulative wireline

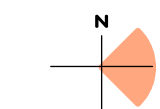
OS reference: 181517 E 636510 N
Eye level: 18.52 m AOD
Direction of view: 90°
Nearest turbine: 4.024 km

Horizontal field of view: 90° (cylindrical projection)
Principal distance: 522 mm
Paper size: 841 x 297 mm (half A1)
Correct printed image size: 820 x 260 mm

Camera: Nikon Z 6II
Lens: 50mm f/1.4f
Camera height: 1.5m AGL
Date and time: 11/04/2021 09:32

Legend

-  West Torrisdale
-  Operational Wind Farm
-  Consented Wind Farm
-  In Planning Wind Farm
-  In Scoping Wind Farm
-  Consented OHL Pylon



Panorama with Cumulative Wireline (Operational, Consented, In Planning and Scoping) (view 3 of 4)


Figure 4.14c

Viewpoint 6: Carradale Fort (SM 2180)

This image provides landscape and visual context only



Existing view

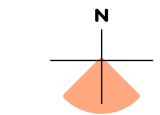


Cumulative wireline

OS reference:	181517 E 636510 N	Horizontal field of view:	90° (cylindrical projection)	Camera:	Nikon Z 6II
Eye level:	18.52 m AOD	Principal distance:	522 mm	Lens:	50mm f/1.4f
Direction of view:	180°	Paper size:	841 x 297 mm (half A1)	Camera height:	1.5m AGL
Nearest turbine:	4.024 km	Correct printed image size:	820 x 260 mm	Date and time:	11/04/2021 09:32

Legend

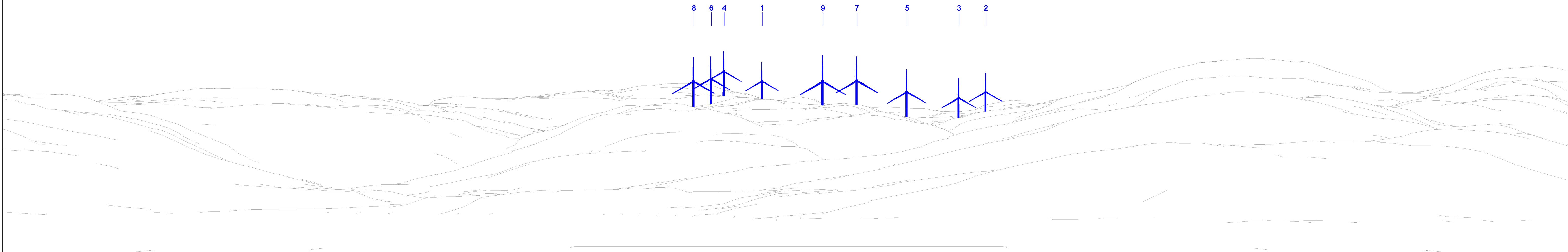
	West Torrisdale		Operational Wind Farm		Consented Wind Farm		In Planning Wind Farm		In Scoping Wind Farm		Consented OHL Pylon
--	-----------------	--	-----------------------	--	---------------------	--	-----------------------	--	----------------------	--	---------------------



Panorama with Cumulative Wireline (Operational, Consented, In Planning and Scoping) (view 4 of 4)

Figure 4.14d

Viewpoint 6: Carradale Fort (SM 2180)



Wireline view

OS reference: 181517 E 636510 N
Eye level: 18.52 m AOD
Direction of view: 270°
Nearest turbine: 4.024 km

Horizontal field of view: 53.5° (planar projection)
Principal distance: 812.5 mm
Paper size: 841 x 297 mm (half A1)
Correct printed image size: 820 x 260 mm

Camera: Nikon Z 6II
Lens: 50mm f/1.4f
Camera height: 1.5m AGL
Date and time: 11/04/2021 09:32

Legend
 West Torrisdale

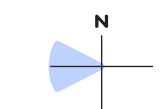


Figure 4.14e
Viewpoint 6: Carradale Fort (SM 2180)
Wireline



Photomontage

OS reference: 181517 E 636510 N
Eye level: 18.52 m AOD
Direction of view: 270°
Nearest turbine: 4.024 km

Horizontal field of view: 53.5° (planar projection)
Principal distance: 812.5 mm
Paper size: 841 x 297 mm (half A1)
Correct printed image size: 820 x 260 mm

Camera: Nikon Z 6II
Lens: 50mm f/1.4f
Camera height: 1.5m AGL
Date and time: 11/04/2021 09:32

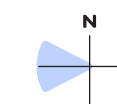


Figure 4.14f
Viewpoint 6: Carradale Fort (SM 2180)
Photomontage