

OS reference: 179377 E 641876 N
Eye level: 27.83 m AOD
Direction of view: 205°
Nearest turbine: 5.607 km

Horizontal field of view: 90° (cylindrical projection)
Principal distance: 522 mm
Paper size: 841 x 297 mm (half A1)
Correct printed image size: 820 x 260 mm

Camera:
Lens:
Camera height:
Date and time:

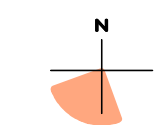
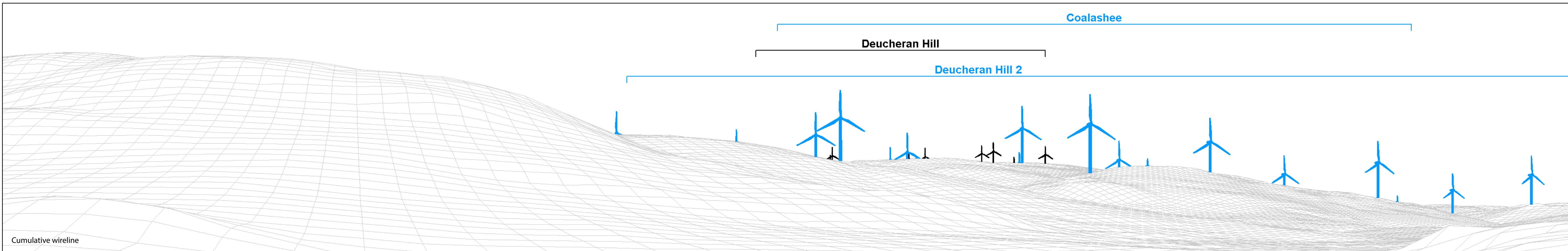


Figure 5.9a
Cultural Heritage VP7: Carragh an Talaidh, Chambered Cairn, Brackley (SM 189)
Panorama with Cumulative Wireline (Operational, Consented, In Planning and Scoping) (view 1 of 4)



OS reference: 179377 E 641876 N
 Eye level: 27.83 m AOD
 Direction of view: 295°
 Nearest turbine: 5.607 km

Horizontal field of view: 90° (cylindrical projection)
 Principal distance: 522 mm
 Paper size: 841 x 297 mm (half A1)
 Correct printed image size: 820 x 260 mm

Camera:
 Lens:
 Camera height:
 Date and time:

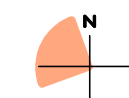



Figure 5.9b
 Cultural Heritage VP7: Carragh an Talaidh, Chambered Cairn, Brackley (SM 189)
 Panorama with Cumulative Wireline (Operational, Consented, In Planning and Scoping) (view 2 of 4)



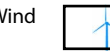


OS reference: 179377 E 641876 N
Eye level: 27.83 m AOD
Direction of view: 25°
Nearest turbine: 5.607 km

Horizontal field of view: 90° (cylindrical projection)
Principal distance: 522 mm
Paper size: 841 x 297 mm (half A1)
Correct printed image size: 820 x 260 mm

Camera:
Lens:
Camera height:
Date and time:

Legend

-  West Torrisdale
-  Operational Wind Farm
-  Consented Wind Farm
-  In Planning Wind Farm
-  In Scoping Wind Farm

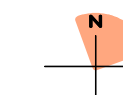



Figure 5.9c
Cultural Heritage VP7: Carragh an Talaidh, Chambered Cairn, Brackley (SM 189)
Panorama with Cumulative Wireline (Operational, Consented, In Planning and Scoping) (view 3 of 4)



Cumulative wireline

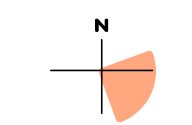
OS reference: 179377 E 641876 N
Eye level: 27.83 m AOD
Direction of view: 115°
Nearest turbine: 5.607 km

Horizontal field of view: 90° (cylindrical projection)
Principal distance: 522 mm
Paper size: 841 x 297 mm (half A1)
Correct printed image size: 820 x 260 mm

Camera:
Lens:
Camera height:
Date and time:


Legend

 West Torrisdale	 Operational Wind Farm	 Consented Wind Farm	 In Planning Wind Farm	 In Scoping Wind Farm
---	---	---	---	--



Cultural Heritage VP7: Carragh an Talaidh, Chambered Cairn, Brackley (SM 189)
Panorama with Cumulative Wireline (Operational, Consented, In Planning and Scoping) (view 4 of 4)

Figure 5.9d



Wireline view

OS reference:	179377 E 641876 N	Horizontal field of view:	53.5° (planar projection)
Eye level:	27.83 m AOD	Principal distance:	812.5 mm
Direction of view:	205°	Paper size:	841 x 297 mm (half A1)
Nearest turbine:	5.607 km	Correct printed image size:	820 x 260 mm

Legend
 West Torrisdale

