

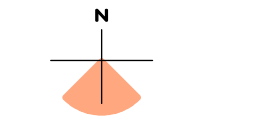
OS reference: 176140 E 643928 N  
 Eye level: 297.85 m AOD  
 Direction of view: 180°  
 Nearest turbine: 6.718 km

Horizontal field of view: 90° (cylindrical projection)  
 Principal distance: 522 mm  
 Paper size: 841 x 297 mm (half A1)  
 Correct printed image size: 820 x 260 mm

Camera: Nikon Z 6II  
 Lens: 50mm f/1.4f  
 Camera height: 1.5m AGL  
 Date and time: 10/04/2021 09:51

**Legend**

West Torrisdale	Operational Wind Farm	Consented Wind Farm	In Planning Wind Farm	In Scoping Wind Farm	Consented OHL Pylon
-----------------	-----------------------	---------------------	-----------------------	----------------------	---------------------



Panorama with Cumulative Wireline (Operational, Consented, In Planning and Scoping) (view 1 of 4)

This image provides landscape and visual context only

Existing view

Extent of 53.5° planar panorama

Figure 4.20a


Viewpoint 12: Deucheran Hill



This image provides landscape and visual context only



Existing view



Cumulative wireline

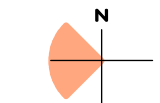
OS reference: 176140 E 643928 N  
 Eye level: 297.85 m AOD  
 Direction of view: 270°  
 Nearest turbine: 6.718 km

Horizontal field of view: 90° (cylindrical projection)  
 Principal distance: 522 mm  
 Paper size: 841 x 297 mm (half A1)  
 Correct printed image size: 820 x 260 mm

Camera: Nikon Z 6II  
 Lens: 50mm f/1.4f  
 Camera height: 1.5m AGL  
 Date and time: 10/04/2021 09:51

**Legend**

West Torrisdale	Operational Wind Farm	Consented Wind Farm	In Planning Wind Farm	In Scoping Wind Farm	Consented OHL Pylon
-----------------	-----------------------	---------------------	-----------------------	----------------------	---------------------



Panorama with Cumulative Wireline (Operational, Consented, In Planning and Scoping) (view 2 of 4)

Figure 4.20b

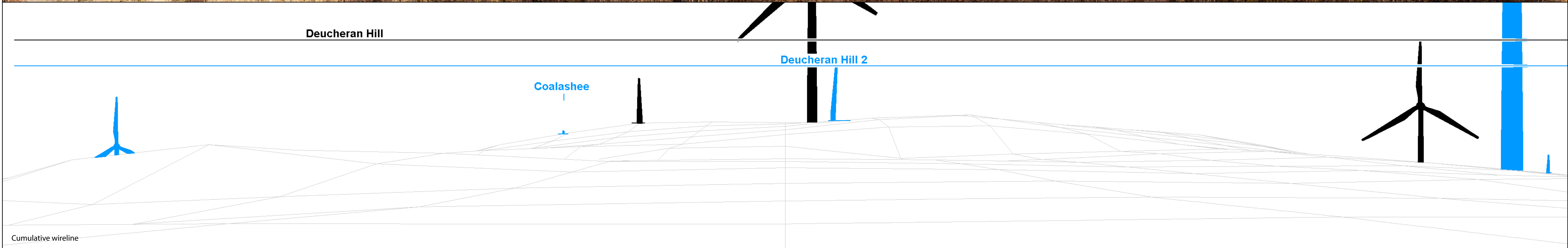
Viewpoint 12: Deucheran Hill



This image provides landscape and visual context only



Existing view



Cumulative wireline

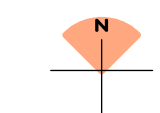
OS reference: 176140 E 643928 N  
 Eye level: 297.85 m AOD  
 Direction of view: 0°  
 Nearest turbine: 6.718 km

Horizontal field of view: 90° (cylindrical projection)  
 Principal distance: 522 mm  
 Paper size: 841 x 297 mm (half A1)  
 Correct printed image size: 820 x 260 mm

Camera: Nikon Z 6II  
 Lens: 50mm f/1.4f  
 Camera height: 1.5m AGL  
 Date and time: 10/04/2021 09:51

**Legend**

	West Torrisdale		Operational Wind Farm		Consented Wind Farm		In Planning Wind Farm		In Scoping Wind Farm		Consented OHL Pylon
--	-----------------	--	-----------------------	--	---------------------	--	-----------------------	--	----------------------	--	---------------------

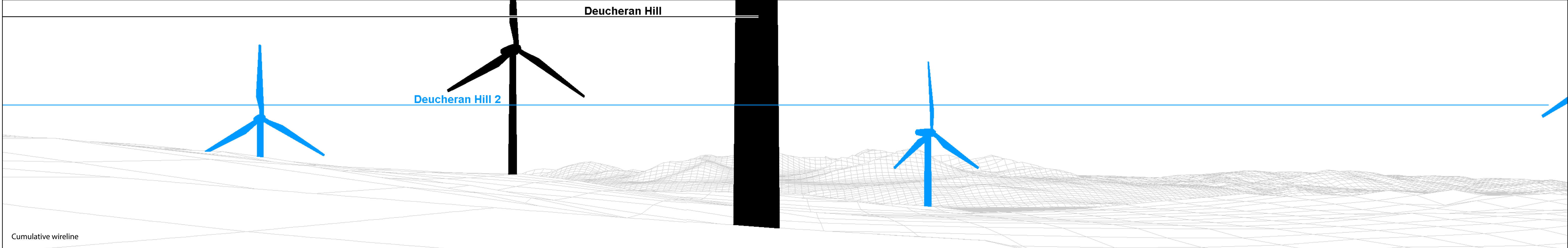


Panorama with Cumulative Wireline (Operational, Consented, In Planning and Scoping) (view 3 of 4)

Figure 4.20c

Viewpoint 12: Deucheran Hill





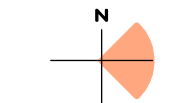
OS reference: 176140 E 643928 N  
 Eye level: 297.85 m AOD  
 Direction of view: 90°  
 Nearest turbine: 6.718 km

Horizontal field of view: 90° (cylindrical projection)  
 Principal distance: 522 mm  
 Paper size: 841 x 297 mm (half A1)  
 Correct printed image size: 820 x 260 mm

Camera: Nikon Z 6II  
 Lens: 50mm f/1.4f  
 Camera height: 1.5m AGL  
 Date and time: 10/04/2021 09:51

**Legend**

West Torrisdale	Operational Wind Farm	Consented Wind Farm	In Planning Wind Farm	In Scoping Wind Farm	Consented OHL Pylon
-----------------	-----------------------	---------------------	-----------------------	----------------------	---------------------




Panorama with Cumulative Wireline (Operational, Consented, In Planning and Scoping) (view 4 of 4)

Figure 4.20d

Viewpoint 12: Deucheran Hill





Wireline view

OS reference: 176140 E 643928 N  
Eye level: 297.85 m AOD  
Direction of view: 180°  
Nearest turbine: 6.718 km

Horizontal field of view: 53.5° (planar projection)  
Principal distance: 812.5 mm  
Paper size: 841 x 297 mm (half A1)  
Correct printed image size: 820 x 260 mm

Camera: Nikon Z 6II  
Lens: 50mm f/1.4f  
Camera height: 1.5m AGL  
Date and time: 10/04/2021 09:51

Legend  
 West Torrisdale

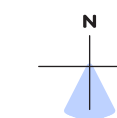


Figure 4.20e  
Viewpoint 12: Deucheran Hill  
Wireline





Photomontage

OS reference: 176140 E 643928 N  
Eye level: 297.85 m AOD  
Direction of view: 180°  
Nearest turbine: 6.718 km

Horizontal field of view: 53.5° (planar projection)  
Principal distance: 812.5 mm  
Paper size: 841 x 297 mm (half A1)  
Correct printed image size: 820 x 260 mm

Camera: Nikon Z 6II  
Lens: 50mm f/1.4f  
Camera height: 1.5m AGL  
Date and time: 10/04/2021 09:51

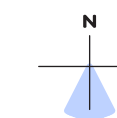


Figure 4.20f  
Viewpoint 12: Deucheran Hill  
Photomontage