

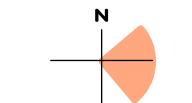
OS reference: 167020 E 637054 N
 Eye level: 70.03 m AOD
 Direction of view: 95°
 Nearest turbine: 8.896 km

Horizontal field of view: 90° (cylindrical projection)
 Principal distance: 522 mm
 Paper size: 841 x 297 mm (half A1)
 Correct printed image size: 820 x 260 mm

Camera: Nikon Z 6II
 Lens: 50mm f/1.4f
 Camera height: 1.5m AGL
 Date and time: 10/04/2021 15:04

Legend

West Torrisdale	Operational Wind Farm	Consented Wind Farm	In Planning Wind Farm	In Scoping Wind Farm	Consented OHL Pylon
-----------------	-----------------------	---------------------	-----------------------	----------------------	---------------------



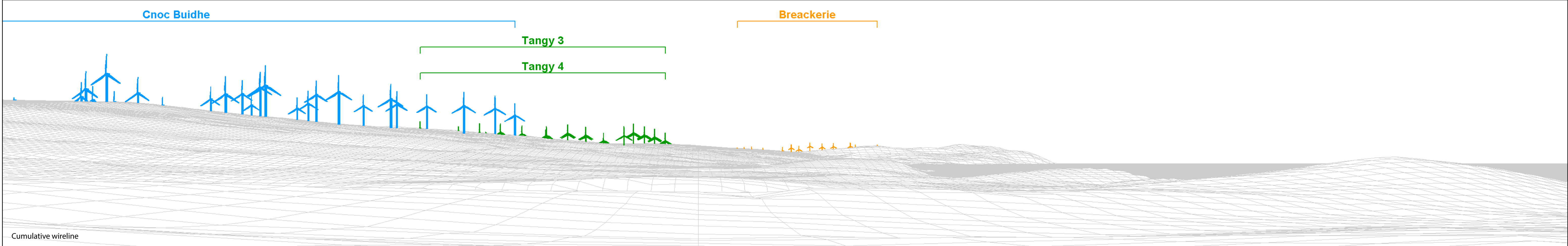
Panorama with Cumulative Wireline (Operational, Consented, In Planning and Scoping) (view 1 of 4)

Figure 4.12a

Viewpoint 4: Glenbarr War Memorial



Existing view



Cumulative wireline

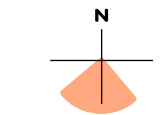
OS reference: 167020 E 637054 N
 Eye level: 70.03 m AOD
 Direction of view: 185°
 Nearest turbine: 8.896 km

Horizontal field of view: 90° (cylindrical projection)
 Principal distance: 522 mm
 Paper size: 841 x 297 mm (half A1)
 Correct printed image size: 820 x 260 mm

Camera: Nikon Z 6II
 Lens: 50mm f/1.4f
 Camera height: 1.5m AGL
 Date and time: 10/04/2021 15:04

Legend

West Torrisdale	Operational Wind Farm	Consented Wind Farm	In Planning Wind Farm	In Scoping Wind Farm	Consented OHL Pylon
-----------------	-----------------------	---------------------	-----------------------	----------------------	---------------------




Panorama with Cumulative Wireline (Operational, Consented, In Planning and Scoping) (view 2 of 4)

Figure 4.12b

Viewpoint 4: Glenbarr War Memorial

This image provides landscape and visual context only






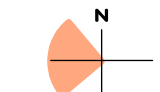
OS reference: 167020 E 637054 N
 Eye level: 70.03 m AOD
 Direction of view: 275°
 Nearest turbine: 8.896 km

Horizontal field of view: 90° (cylindrical projection)
 Principal distance: 522 mm
 Paper size: 841 x 297 mm (half A1)
 Correct printed image size: 820 x 260 mm

Camera: Nikon Z 6II
 Lens: 50mm f/1.4f
 Camera height: 1.5m AGL
 Date and time: 10/04/2021 15:04

Legend

 West Torrisdale	 Operational Wind Farm	 Consented Wind Farm	 In Planning Wind Farm	 In Scoping Wind Farm	 Consented OHL Pylon
---	---	---	---	--	---



Panorama with Cumulative Wireline (Operational, Consented, In Planning and Scoping) (view 3 of 4)


Figure 4.12c

Viewpoint 4: Glenbarr War Memorial

This image provides landscape and visual context only



Existing view



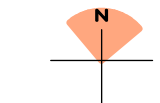
OS reference: 167020 E 637054 N
 Eye level: 70.03 m AOD
 Direction of view: 5°
 Nearest turbine: 8.896 km

Horizontal field of view: 90° (cylindrical projection)
 Principal distance: 522 mm
 Paper size: 841 x 297 mm (half A1)
 Correct printed image size: 820 x 260 mm

Camera: Nikon Z 6II
 Lens: 50mm f/1.4f
 Camera height: 1.5m AGL
 Date and time: 10/04/2021 15:04

Legend

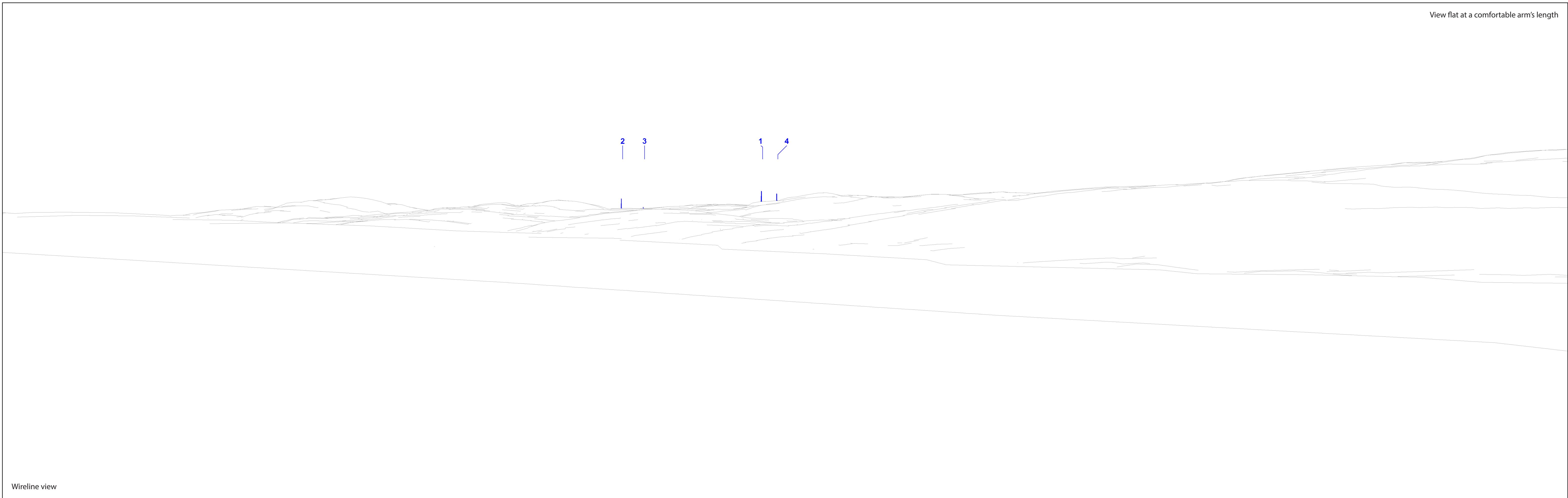
West Torrisdale Operational Wind Farm
 Consented Wind Farm
 In Planning Wind Farm
 In Scoping Wind Farm
 Consented OHL Pylon



Panorama with Cumulative Wireline (Operational, Consented, In Planning and Scoping) (view 4 of 4)

Figure 4.12d

Viewpoint 4: Glenbarr War Memorial



Wireline view

OS reference: 167020 E 637054 N
 Eye level: 70.03 m AOD
 Direction of view: 95°
 Nearest turbine: 8.896 km

Horizontal field of view: 53.5° (planar projection)
 Principal distance: 812.5 mm
 Paper size: 841 x 297 mm (half A1)
 Correct printed image size: 820 x 260 mm

Camera: Nikon Z 6II
 Lens: 50mm f/1.4f
 Camera height: 1.5m AGL
 Date and time: 10/04/2021 15:04

Legend
 West Torrisdale

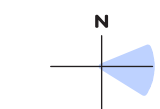


Figure 4.12e
 Viewpoint 4: Glenbarr War Memorial
 Wireline



Photomontage

OS reference: 167020 E 637054 N
Eye level: 70.03 m AOD
Direction of view: 95°
Nearest turbine: 8.896 km

Horizontal field of view: 53.5° (planar projection)
Principal distance: 812.5 mm
Paper size: 841 x 297 mm (half A1)
Correct printed image size: 820 x 260 mm

Camera: Nikon Z 6II
Lens: 50mm f/1.4f
Camera height: 1.5m AGL
Date and time: 10/04/2021 15:04

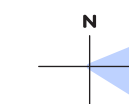


Figure 4.12f
Viewpoint 4: Glenbarr War Memorial
Photomontage