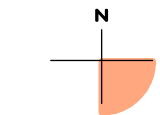


OS reference: 164876 E 648796 N
 Eye level: 13.65 m AOD
 Direction of view: 135°
 Nearest turbine: 16.028 km

Horizontal field of view: 90° (cylindrical projection)
 Principal distance: 522 mm
 Paper size: 841 x 297 mm (half A1)
 Correct printed image size: 820 x 260 mm

Camera: Nikon Z 6II
 Lens: 50mm f/1.4f
 Camera height: 1.5m AGL
 Date and time: 11/04/2021 12:42



Panorama with Cumulative Wireline (Operational, Consented, In Planning and Scoping) (view 1 of 4)


Figure 4.22a

Viewpoint 14: Isle of Gigha Jetty



Existing view

This image provides landscape and visual context only







OS reference: 164876 E 648796 N
 Eye level: 13.65 m AOD
 Direction of view: 225°
 Nearest turbine: 16.028 km

Horizontal field of view: 90° (cylindrical projection)
 Principal distance: 522 mm
 Paper size: 841 x 297 mm (half A1)
 Correct printed image size: 820 x 260 mm

Camera: Nikon Z 6II
 Lens: 50mm f/1.4f
 Camera height: 1.5m AGL
 Date and time: 11/04/2021 12:42

Legend

 West Torrisdale	 Operational Wind Farm	 Consented Wind Farm	 In Planning Wind Farm	 In Scoping Wind Farm	 Consented OHL Pylon
---	---	---	---	--	---

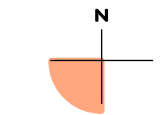



Figure 4.22b
 Viewpoint 14: Isle of Gigha Jetty
 Panorama with Cumulative Wireline (Operational, Consented, In Planning and Scoping) (view 2 of 4)



This image provides landscape and visual context only

Existing view



Cumulative wireline

OS reference: 164876 E 648796 N
 Eye level: 13.65 m AOD
 Direction of view: 315°
 Nearest turbine: 16.028 km

Horizontal field of view: 90° (cylindrical projection)
 Principal distance: 522 mm
 Paper size: 841 x 297 mm (half A1)
 Correct printed image size: 820 x 260 mm

Camera: Nikon Z 6II
 Lens: 50mm f/1.4f
 Camera height: 1.5m AGL
 Date and time: 11/04/2021 12:42

Legend

-  West Torrisdale
-  Operational Wind Farm
-  Consented Wind Farm
-  In Planning Wind Farm
-  In Scoping Wind Farm
-  Consented OHL Pylon

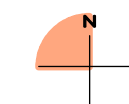



Figure 4.22c
 Viewpoint 14: Isle of Gigha Jetty
 Panorama with Cumulative Wireline (Operational, Consented, In Planning and Scoping) (view 3 of 4)

This image provides landscape and visual context only



Existing view



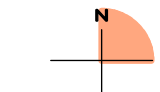
OS reference: 164876 E 648796 N
 Eye level: 13.65 m AOD
 Direction of view: 45°
 Nearest turbine: 16.028 km

Horizontal field of view: 90° (cylindrical projection)
 Principal distance: 522 mm
 Paper size: 841 x 297 mm (half A1)
 Correct printed image size: 820 x 260 mm

Camera: Nikon Z 6II
 Lens: 50mm f/1.4f
 Camera height: 1.5m AGL
 Date and time: 11/04/2021 12:42

Legend


West Torrisdale	Operational Wind Farm	Consented Wind Farm	In Planning Wind Farm	In Scoping Wind Farm	Consented OHL Pylon
-----------------	-----------------------	---------------------	-----------------------	----------------------	---------------------



Panorama with Cumulative Wireline (Operational, Consented, In Planning and Scoping) (view 4 of 4)

Figure 4.22d

Viewpoint 14: Isle of Gigha Jetty



Wireline view

OS reference: 164876 E 648796 N
Eye level: 13.65 m AOD
Direction of view: 135°
Nearest turbine: 16.028 km

Horizontal field of view: 53.5° (planar projection)
Principal distance: 812.5 mm
Paper size: 841 x 297 mm (half A1)
Correct printed image size: 820 x 260 mm

Camera: Nikon Z 6II
Lens: 50mm f/1.4f
Camera height: 1.5m AGL
Date and time: 11/04/2021 12:42

Legend
 West Torrisdale

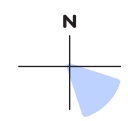


Figure 4.22e
Viewpoint 14: Isle of Gigha Jetty
Wireline



Photomontage

OS reference: 164876 E 648796 N
Eye level: 13.65 m AOD
Direction of view: 135°
Nearest turbine: 16.028 km

Horizontal field of view: 53.5° (planar projection)
Principal distance: 812.5 mm
Paper size: 841 x 297 mm (half A1)
Correct printed image size: 820 x 260 mm

Camera: Nikon Z 6II
Lens: 50mm f/1.4f
Camera height: 1.5m AGL
Date and time: 11/04/2021 12:42

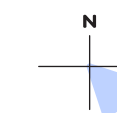


Figure 4.22f
Viewpoint 14: Isle of Gigha Jetty
Photomontage