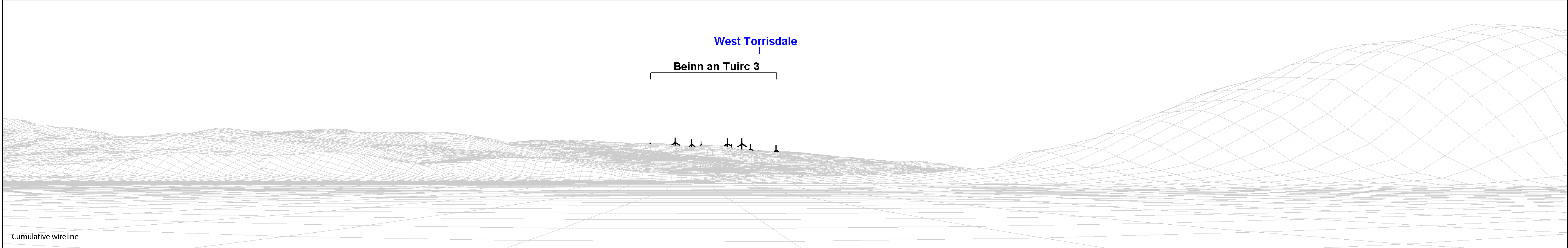








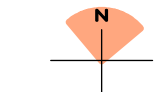
This image provides landscape and visual context only



OS reference:	175273 E 619525 N	Horizontal field of view:	90° (cylindrical projection)	Camera:	Nikon Z 6II
Eye level:	3.94 m AOD	Principal distance:	522 mm	Lens:	50mm f/1.4f
Direction of view:	5°	Paper size:	841 x 297 mm (half A1)	Camera height:	1.5m AGL
Nearest turbine:	16.798 km	Correct printed image size:	820 x 260 mm	Date and time:	10/04/2021 13:34

**Legend**

 West Torrisdale	 Operational Wind Farm	 Consented Wind Farm	 In Planning Wind Farm	 In Scoping Wind Farm	 Consented OHL Pylon
---	---	---	---	--	---




Panorama with Cumulative Wireline (Operational, Consented, In Planning and Scoping) (view 1 of 4)

Figure 4.23a

Viewpoint 15: Kintyre Way at Kildalloig Bay



Existing view

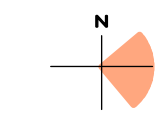


Cumulative wireline

OS reference:	175273 E 619525 N	Horizontal field of view:	90° (cylindrical projection)	Camera:	Nikon Z 6II
Eye level:	3.94 m AOD	Principal distance:	522 mm	Lens:	50mm f/1.4f
Direction of view:	95°	Paper size:	841 x 297 mm (half A1)	Camera height:	1.5m AGL
Nearest turbine:	16.798 km	Correct printed image size:	820 x 260 mm	Date and time:	10/04/2021 13:34

Legend

-  West Torrisdale
-  Operational Wind Farm
-  Consented Wind Farm
-  In Planning Wind Farm
-  In Scoping Wind Farm
-  Consented OHL Pylon



Panorama with Cumulative Wireline (Operational, Consented, In Planning and Scoping) (view 2 of 4)

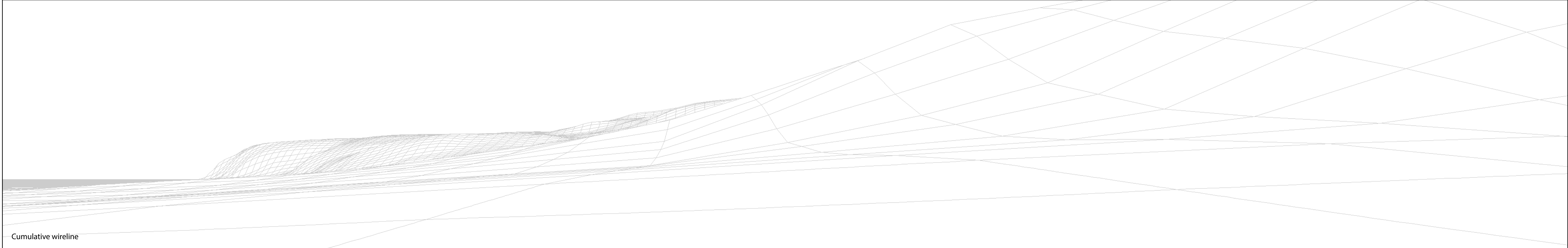
Figure 4.23b

Viewpoint 15: Kintyre Way at Kildalloig Bay

This image provides landscape and visual context only



Existing view









Cumulative wireline

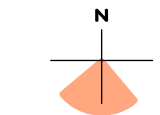
OS reference: 175273 E 619525 N  
 Eye level: 3.94 m AOD  
 Direction of view: 185°  
 Nearest turbine: 16.798 km

Horizontal field of view: 90° (cylindrical projection)  
 Principal distance: 522 mm  
 Paper size: 841 x 297 mm (half A1)  
 Correct printed image size: 820 x 260 mm

Camera: Nikon Z 6II  
 Lens: 50mm f/1.4f  
 Camera height: 1.5m AGL  
 Date and time: 10/04/2021 13:34

**Legend**

 West Torrisdale	 Operational Wind Farm	 Consented Wind Farm	 In Planning Wind Farm	 In Scoping Wind Farm	 Consented OHL Pylon
---	---	---	---	--	---



Panorama with Cumulative Wireline (Operational, Consented, In Planning and Scoping) (view 3 of 4)


Figure 4.23c

Viewpoint 15: Kintyre Way at Kildalloig Bay

This image provides landscape and visual context only



Existing view



Cumulative wireline

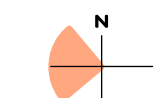
OS reference: 175273 E 619525 N  
 Eye level: 3.94 m AOD  
 Direction of view: 275°  
 Nearest turbine: 16.798 km

Horizontal field of view: 90° (cylindrical projection)  
 Principal distance: 522 mm  
 Paper size: 841 x 297 mm (half A1)  
 Correct printed image size: 820 x 260 mm

Camera: Nikon Z 6II  
 Lens: 50mm f/1.4f  
 Camera height: 1.5m AGL  
 Date and time: 10/04/2021 13:34

Legend


-  West Torrisdale
-  Operational Wind Farm
-  Consented Wind Farm
-  In Planning Wind Farm
-  In Scoping Wind Farm
-  Consented OHL Pylon



Panorama with Cumulative Wireline (Operational, Consented, In Planning and Scoping) (view 4 of 4)

Figure 4.23d

Viewpoint 15: Kintyre Way at Kildalloig Bay



Wireline view

OS reference: 175273 E 619525 N  
Eye level: 3.94 m AOD  
Direction of view: 5°  
Nearest turbine: 16.798 km

Horizontal field of view: 53.5° (planar projection)  
Principal distance: 812.5 mm  
Paper size: 841 x 297 mm (half A1)  
Correct printed image size: 820 x 260 mm

Camera: Nikon Z 6II  
Lens: 50mm f/1.4f  
Camera height: 1.5m AGL  
Date and time: 10/04/2021 13:34

Legend  
 West Torrisdale

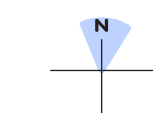


Figure 4.23e  
Viewpoint 15: Kintyre Way at Kildalloig Bay  
Wireline



Photomontage

OS reference: 175273 E 619525 N  
Eye level: 3.94 m AOD  
Direction of view: 5°  
Nearest turbine: 16.798 km

Horizontal field of view: 53.5° (planar projection)  
Principal distance: 812.5 mm  
Paper size: 841 x 297 mm (half A1)  
Correct printed image size: 820 x 260 mm

Camera: Nikon Z 6II  
Lens: 50mm f/1.4f  
Camera height: 1.5m AGL  
Date and time: 10/04/2021 13:34

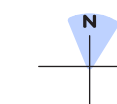


Figure 4.23f  
Viewpoint 15: Kintyre Way at Kildalloig Bay  
Photomontage