

OS reference: 190232 E 653390 N  
 Eye level: 52.43 m AOD  
 Direction of view: 330°  
 Nearest turbine: 21.083 km

Horizontal field of view: 90° (cylindrical projection)  
 Principal distance: 522 mm  
 Paper size: 841 x 297 mm (half A1)  
 Correct printed image size: 820 x 260 mm

Legend

- West Torrisdale
- Operational Wind Farm
- Consented Wind Farm
- In Planning Wind Farm
- In Scoping Wind Farm
- Consented OHL Pylon

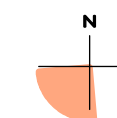



Figure 4.30a  
 Viewpoint 22: Lochranza to Claonaig Ferry (Kilbrannan Sound)  
 Panorama with Cumulative Wireline (Operational, Consented, In Planning and Scoping) (view 1 of 4)



OS reference: 190232 E 653390 N  
 Eye level: 52.43 m AOD  
 Direction of view: 330°  
 Nearest turbine: 21.083 km

Horizontal field of view: 90° (cylindrical projection)  
 Principal distance: 522 mm  
 Paper size: 841 x 297 mm (half A1)  
 Correct printed image size: 820 x 260 mm

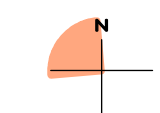
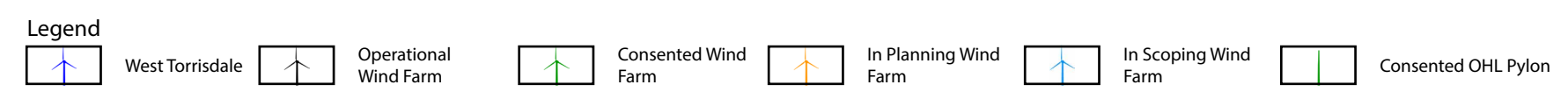









Figure 4.30b  
 Viewpoint 22: Lochranza to Claonaig Ferry (Kilbrannan Sound)  
 Panorama with Cumulative Wireline (Operational, Consented, In Planning and Scoping) (view 2 of 4)



OS reference: 190232 E 653390 N  
 Eye level: 52.43 m AOD  
 Direction of view: 330°  
 Nearest turbine: 21.083 km

Horizontal field of view: 90° (cylindrical projection)  
 Principal distance: 522 mm  
 Paper size: 841 x 297 mm (half A1)  
 Correct printed image size: 820 x 260 mm

**Legend**

 West Torrisdale	 Operational Wind Farm	 Consented Wind Farm	 In Planning Wind Farm	 In Scoping Wind Farm	 Consented OHL Pylon
---	---	---	---	--	---

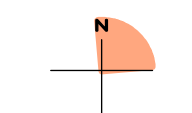



Figure 4.30c  
 Viewpoint 22: Lochranza to Claonaig Ferry (Kilbrannan Sound)  
 Panorama with Cumulative Wireline (Operational, Consented, In Planning and Scoping) (view 3 of 4)









Cumulative wireline

OS reference: 190232 E 653390 N  
Eye level: 52.43 m AOD  
Direction of view: 330°  
Nearest turbine: 21.083 km

Horizontal field of view: 90° (cylindrical projection)  
Principal distance: 522 mm  
Paper size: 841 x 297 mm (half A1)  
Correct printed image size: 820 x 260 mm

**Legend**

 West Torrisdale	 Operational Wind Farm	 Consented Wind Farm	 In Planning Wind Farm	 In Scoping Wind Farm	 Consented OHL Pylon
---	---	---	---	--	---

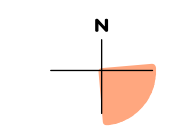



Figure 4.30d  
Viewpoint 22: Lochranza to Claonaig Ferry (Kilbrannan Sound)  
Panorama with Cumulative Wireline (Operational, Consented, In Planning and Scoping) (view 4 of 4)



Wireline view

OS reference: 190232 E 653390 N  
Eye level: 52.43 m AOD  
Direction of view: 220°  
Nearest turbine: 21.083 km

Horizontal field of view: 53.5° (planar projection)  
Principal distance: 812.5 mm  
Paper size: 841 x 297 mm (half A1)  
Correct printed image size: 820 x 260 mm

Legend  
 West Torrisdale

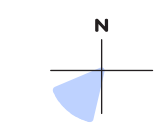


Figure 4.30e  
Viewpoint 22: Lochranza to Claonaig Ferry (Kilbrannan Sound)  
Wireline