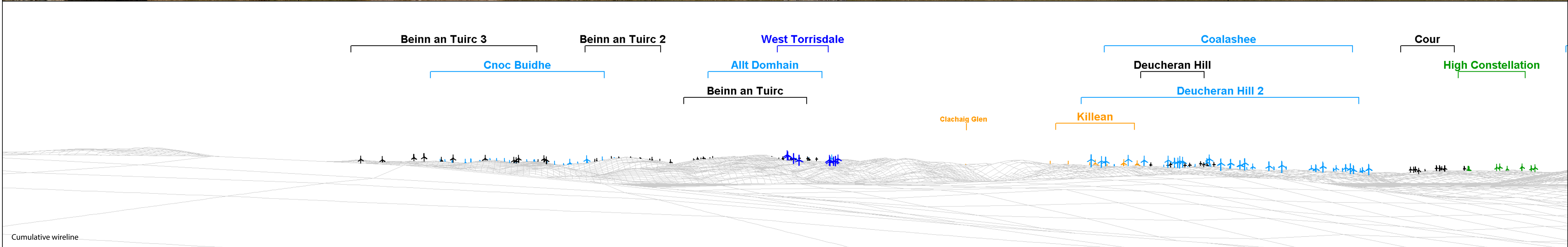




Existing view

Extent of 53.5° planar panorama



Cumulative wireline

OS reference: 190882 E 632354 N
 Eye level: 44.55 m AOD
 Direction of view: 285°
 Nearest turbine: 14.055 km

Horizontal field of view: 90° (cylindrical projection)
 Principal distance: 522 mm
 Paper size: 841 x 297 mm (half A1)
 Correct printed image size: 820 x 260 mm

Camera: Nikon Z 6II
 Lens: 50mm f/1.4f
 Camera height: 1.5m AGL
 Date and time: 17/04/2021 11:48

Legend

West Torrisdale	Operational Wind Farm	Consented Wind Farm	In Planning Wind Farm	In Scoping Wind Farm	Consented OHL Pylon
-----------------	-----------------------	---------------------	-----------------------	----------------------	---------------------

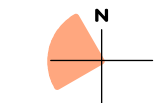



Figure 5.11a
 Cultural Heritage VP9: Machrie Moor, Arran (SM 90207)
 Panorama with Cumulative Wireline (Operational, Consented, In Planning and Scoping) (view 1 of 4)



Existing view



Cumulative wireline

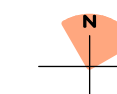
OS reference: 190882 E 632354 N
Eye level: 44.55 m AOD
Direction of view: 15°
Nearest turbine: 14.055 km

Horizontal field of view: 90° (cylindrical projection)
Principal distance: 522 mm
Paper size: 841 x 297 mm (half A1)
Correct printed image size: 820 x 260 mm

Camera: Nikon Z 6II
Lens: 50mm f/1.4f
Camera height: 1.5m AGL
Date and time: 17/04/2021 11:48


Legend

-  West Torrisdale
-  Operational Wind Farm
-  Consented Wind Farm
-  In Planning Wind Farm
-  In Scoping Wind Farm
-  Consented OHL Pylon








Existing view



Cumulative wireline

OS reference:	190882 E 632354 N	Horizontal field of view:	90° (cylindrical projection)	Camera:	Nikon Z 6II
Eye level:	44.55 m AOD	Principal distance:	522 mm	Lens:	50mm f/1.4f
Direction of view:	105°	Paper size:	841 x 297 mm (half A1)	Camera height:	1.5m AGL
Nearest turbine:	14.055 km	Correct printed image size:	820 x 260 mm	Date and time:	17/04/2021 11:48

Legend

 West Torrisdale	 Operational Wind Farm	 Consented Wind Farm	 In Planning Wind Farm	 In Scoping Wind Farm	 Consented OHL Pylon
-------------------------------------------------------------------------------------------------------	-------------------------------------------------------------------------------------------------------------	-----------------------------------------------------------------------------------------------------------	-------------------------------------------------------------------------------------------------------------	------------------------------------------------------------------------------------------------------------	-----------------------------------------------------------------------------------------------------------

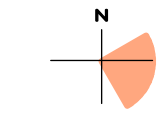



Figure 5.11c
 Cultural Heritage VP9: Machrie Moor, Arran (SM 90207)
 Panorama with Cumulative Wireline (Operational, Consented, In Planning and Scoping) (view 3 of 4)



Existing view



Cumulative wireline

OS reference:	190882 E 632354 N	Horizontal field of view:	90° (cylindrical projection)	Camera:	Nikon Z 6II
Eye level:	44.55 m AOD	Principal distance:	522 mm	Lens:	50mm f/1.4f
Direction of view:	195°	Paper size:	841 x 297 mm (half A1)	Camera height:	1.5m AGL
Nearest turbine:	14.055 km	Correct printed image size:	820 x 260 mm	Date and time:	17/04/2021 11:48

Legend

-  West Torrisdale
-  Operational Wind Farm
-  Consented Wind Farm
-  In Planning Wind Farm
-  In Scoping Wind Farm
-  Consented OHL Pylon

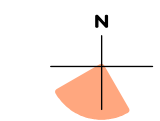
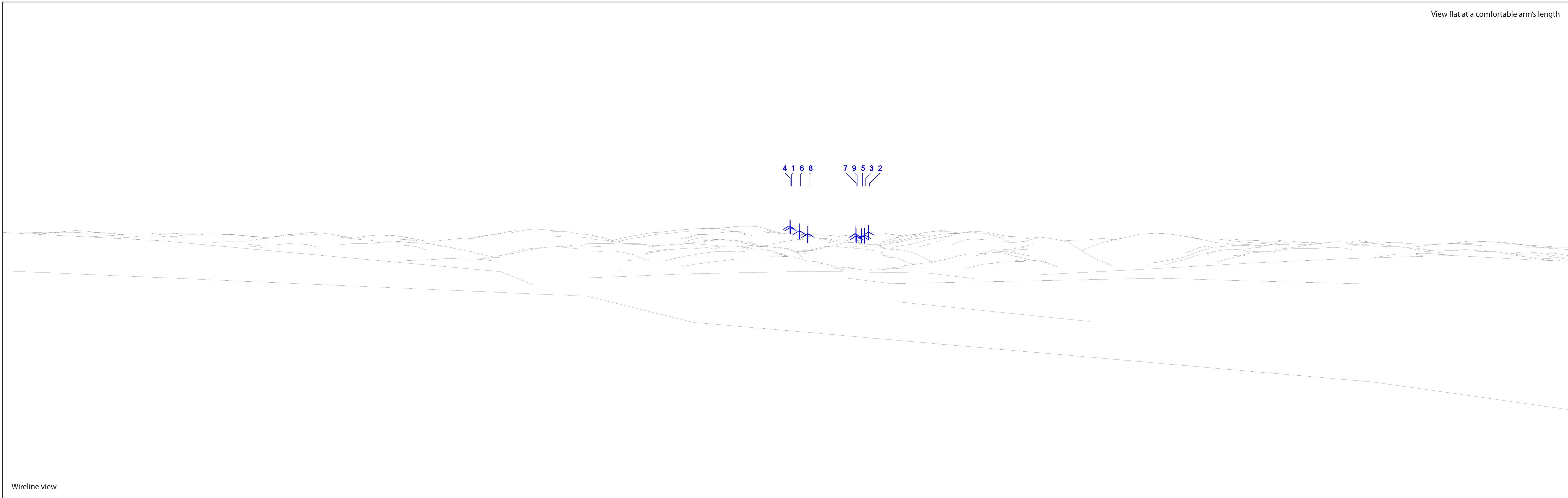


Figure 5.11d
 Cultural Heritage VP9: Machrie Moor, Arran (SM 90207)
 Panorama with Cumulative Wireline (Operational, Consented, In Planning and Scoping) (view 4 of 4)



Wireline view

OS reference: 190882 E 632354 N
 Eye level: 44.55 m AOD
 Direction of view: 285°
 Nearest turbine: 14.055 km

Horizontal field of view: 53.5° (planar projection)
 Principal distance: 812.5 mm
 Paper size: 841 x 297 mm (half A1)
 Correct printed image size: 820 x 260 mm

Camera: Nikon Z 6II
 Lens: 50mm f/1.4f
 Camera height: 1.5m AGL
 Date and time: 17/04/2021 11:48

Legend
 West Torrisdale

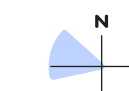


Figure 5.11e
 Cultural Heritage VP9: Machrie Moor, Arran (SM 90207)
 Wireline



Photomontage

OS reference: 190882 E 632354 N
Eye level: 44.55 m AOD
Direction of view: 285°
Nearest turbine: 14.055 km

Horizontal field of view: 53.5° (planar projection)
Principal distance: 812.5 mm
Paper size: 841 x 297 mm (half A1)
Correct printed image size: 820 x 260 mm

Camera: Nikon Z 6II
Lens: 50mm f/1.4f
Camera height: 1.5m AGL
Date and time: 17/04/2021 11:48

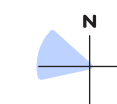


Figure 5.11f
Cultural Heritage VP9: Machrie Moor, Arran (SM 90207)
Photomontage