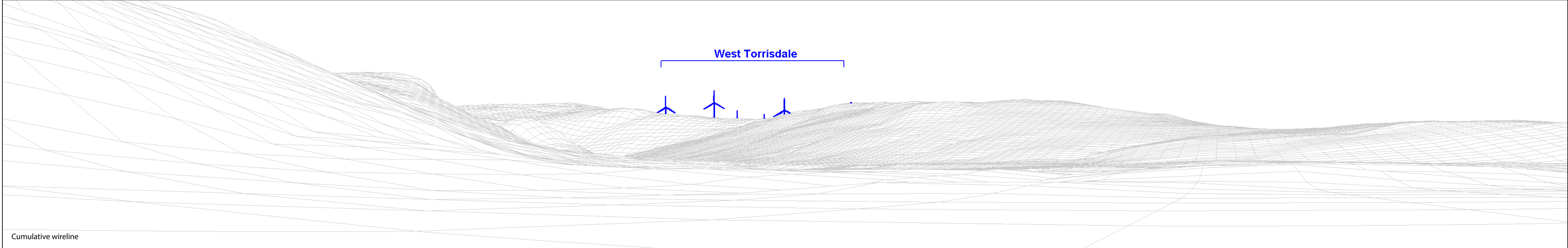


This image provides landscape and visual context only



Existing view

Extent of 53.5° planar panorama



Cumulative wireline

OS reference: 179024 E 631377 N
 Eye level: 1.98 m AOD
 Direction of view: 335°
 Nearest turbine: 5.219 km

Horizontal field of view: 90° (cylindrical projection)
 Principal distance: 522 mm
 Paper size: 841 x 297 mm (half A1)
 Correct printed image size: 820 x 260 mm

Camera: Nikon Z 6II
 Lens: 50mm f/1.4f
 Camera height: 1.5m AGL
 Date and time: 14/12/2022 09:35

Legend

-  West Torrisdale
-  Operational Wind Farm
-  Consented Wind Farm
-  In Planning Wind Farm
-  In Scoping Wind Farm
-  Consented OHL Pylon

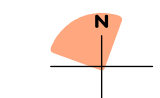




Figure 5.12a
 Cultural Heritage VP12: Saddell Bay (Saddell Castle (LB 18403) & Saddell House (LB 18394)
 Panorama with Cumulative Wireline (Operational, Consented, In Planning and Scoping) (view 1 of 4)



Existing view



Cumulative wireline

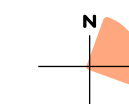
OS reference: 179024 E 631377 N
Eye level: 1.98 m AOD
Direction of view: 65°
Nearest turbine: 5.219 km

Horizontal field of view: 90° (cylindrical projection)
Principal distance: 522 mm
Paper size: 841 x 297 mm (half A1)
Correct printed image size: 820 x 260 mm

Camera: Nikon Z 6II
Lens: 50mm f/1.4f
Camera height: 1.5m AGL
Date and time: 14/12/2022 09:35

Legend

-  West Torrisdale
-  Operational Wind Farm
-  Consented Wind Farm
-  In Planning Wind Farm
-  In Scoping Wind Farm
-  Consented OHL Pylon




Cultural Heritage VP12: Saddell Bay (Saddell Castle (LB 18403) & Saddell House (LB 18394))
Panorama with Cumulative Wireline (Operational, Consented, In Planning and Scoping) (view 2 of 4)

Figure 5.12b

This image provides landscape and visual context only



Existing view

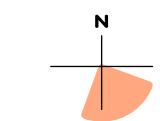


Cumulative wireline

OS reference:	179024 E 631377 N	Horizontal field of view:	90° (cylindrical projection)	Camera:	Nikon Z 6II
Eye level:	1.98 m AOD	Principal distance:	522 mm	Lens:	50mm f/1.4f
Direction of view:	155°	Paper size:	841 x 297 mm (half A1)	Camera height:	1.5m AGL
Nearest turbine:	5.219 km	Correct printed image size:	820 x 260 mm	Date and time:	14/12/2022 09:35

Legend

-  West Torrisdale
-  Operational Wind Farm
-  Consented Wind Farm
-  In Planning Wind Farm
-  In Scoping Wind Farm
-  Consented OHL Pylon




Cultural Heritage VP12: Saddell Bay (Saddell Castle (LB 18403) & Saddell House (LB 18394))
Panorama with Cumulative Wireline (Operational, Consented, In Planning and Scoping) (view 3 of 4)

Figure 5.12c



This image provides landscape and visual context only

Existing view



Cumulative wireline

OS reference: 179024 E 631377 N
 Eye level: 1.98 m AOD
 Direction of view: 245°
 Nearest turbine: 5.219 km

Horizontal field of view: 90° (cylindrical projection)
 Principal distance: 522 mm
 Paper size: 841 x 297 mm (half A1)
 Correct printed image size: 820 x 260 mm

Camera: Nikon Z 6II
 Lens: 50mm f/1.4f
 Camera height: 1.5m AGL
 Date and time: 14/12/2022 09:35

Legend

 West Torrisdale	 Operational Wind Farm	 Consented Wind Farm	 In Planning Wind Farm	 In Scoping Wind Farm	 Consented OHL Pylon
---	---	---	---	--	---

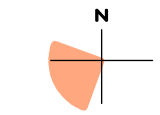



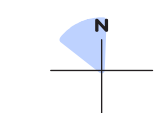
Figure 5.12d
 Cultural Heritage VP12: Saddell Bay (Saddell Castle (LB 18403) & Saddell House (LB 18394)
 Panorama with Cumulative Wireline (Operational, Consented, In Planning and Scoping) (view 4 of 4)



Wireline view

OS reference:	179024 E 631377 N	Horizontal field of view:	53.5° (planar projection)	Camera:	Nikon Z 6II
Eye level:	1.98 m AOD	Principal distance:	812.5 mm	Lens:	50mm f/1.4f
Direction of view:	335°	Paper size:	841 x 297 mm (half A1)	Camera height:	1.5m AGL
Nearest turbine:	5.219 km	Correct printed image size:	820 x 260 mm	Date and time:	14/12/2022 09:35

Legend
 West Torrisdale



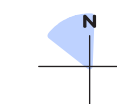


Photomontage

OS reference: 179024 E 631377 N
 Eye level: 1.98 m AOD
 Direction of view: 335°
 Nearest turbine: 5.219 km

Horizontal field of view: 53.5° (planar projection)
 Principal distance: 812.5 mm
 Paper size: 841 x 297 mm (half A1)
 Correct printed image size: 820 x 260 mm

Camera: Nikon Z 6II
 Lens: 50mm f/1.4f
 Camera height: 1.5m AGL
 Date and time: 14/12/2022 09:35



Cultural Heritage VP12: Saddell Bay (Saddell Castle (LB 18403) & Saddel House (LB 18394)
 Photomontage

Figure 5.12f