

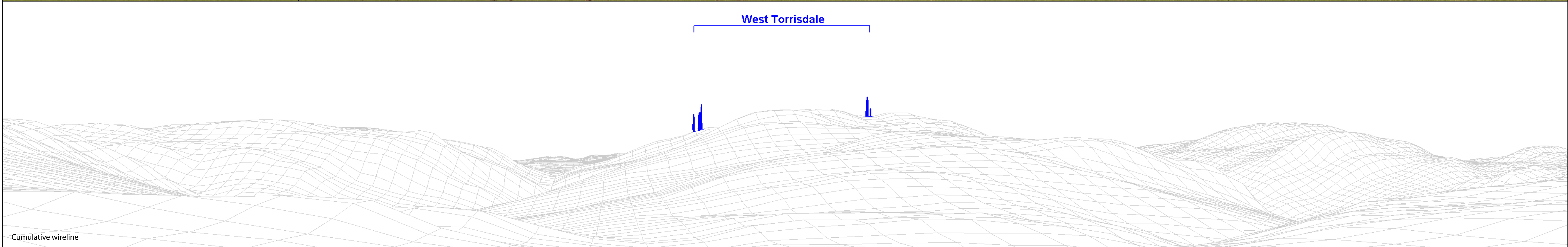
This image provides landscape and visual context only



Existing view

Extent of 53.5° planar panorama

West Torrisdale

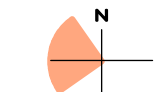


Cumulative wireline

OS reference:	179733 E 636007 N	Horizontal field of view:	90° (cylindrical projection)	Camera:	Nikon Z 6II
Eye level:	5.66 m AOD	Principal distance:	522 mm	Lens:	50mm f/1.4f
Direction of view:	280°	Paper size:	841 x 297 mm (half A1)	Camera height:	1.5m AGL
Nearest turbine:	2.326 km	Correct printed image size:	820 x 260 mm	Date and time:	10/04/2021 11:05

**Legend**

	West Torrisdale		Operational Wind Farm		Consented Wind Farm		In Planning Wind Farm		In Scoping Wind Farm		Consented OHL Pylon
--	-----------------	--	-----------------------	--	---------------------	--	-----------------------	--	----------------------	--	---------------------



Panorama with Cumulative Wireline (Operational, Consented, In Planning and Scoping) (view 1 of 4)

Figure 4.9a


Viewpoint 1: Torrisdale Bay Parking Area



This image provides landscape and visual context only





Existing view

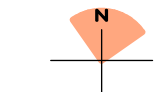


Cumulative wireline

OS reference:	179733 E 636007 N	Horizontal field of view:	90° (cylindrical projection)	Camera:	Nikon Z 6II
Eye level:	5.66 m AOD	Principal distance:	522 mm	Lens:	50mm f/1.4f
Direction of view:	10°	Paper size:	841 x 297 mm (half A1)	Camera height:	1.5m AGL
Nearest turbine:	2.326 km	Correct printed image size:	820 x 260 mm	Date and time:	10/04/2021 11:05

**Legend**

 West Torrisdale	 Operational Wind Farm	 Consented Wind Farm	 In Planning Wind Farm	 In Scoping Wind Farm	 Consented OHL Pylon
---	---	---	---	--	---



Panorama with Cumulative Wireline (Operational, Consented, In Planning and Scoping) (view 2 of 4)

Figure 4.9b


Viewpoint 1: Torrisdale Bay Parking Area



This image provides landscape and visual context only





Existing view

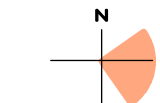


Cumulative wireline

OS reference:	179733 E 636007 N	Horizontal field of view:	90° (cylindrical projection)	Camera:	Nikon Z 6II
Eye level:	5.66 m AOD	Principal distance:	522 mm	Lens:	50mm f/1.4f
Direction of view:	100°	Paper size:	841 x 297 mm (half A1)	Camera height:	1.5m AGL
Nearest turbine:	2.326 km	Correct printed image size:	820 x 260 mm	Date and time:	10/04/2021 11:05

**Legend**

 West Torrisdale	 Operational Wind Farm	 Consented Wind Farm	 In Planning Wind Farm	 In Scoping Wind Farm	 Consented OHL Pylon
---	---	---	---	--	---




Panorama with Cumulative Wireline (Operational, Consented, In Planning and Scoping) (view 3 of 4)

Figure 4.9c


Viewpoint 1: Torrisdale Bay Parking Area



This image provides landscape and visual context only





Existing view

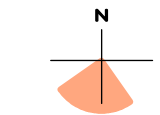


Cumulative wireline

OS reference:	179733 E 636007 N	Horizontal field of view:	90° (cylindrical projection)	Camera:	Nikon Z 6II
Eye level:	5.66 m AOD	Principal distance:	522 mm	Lens:	50mm f/1.4f
Direction of view:	190°	Paper size:	841 x 297 mm (half A1)	Camera height:	1.5m AGL
Nearest turbine:	2.326 km	Correct printed image size:	820 x 260 mm	Date and time:	10/04/2021 11:05

**Legend**

 West Torrisdale	 Operational Wind Farm	 Consented Wind Farm	 In Planning Wind Farm	 In Scoping Wind Farm	 Consented OHL Pylon
---	---	---	---	--	---

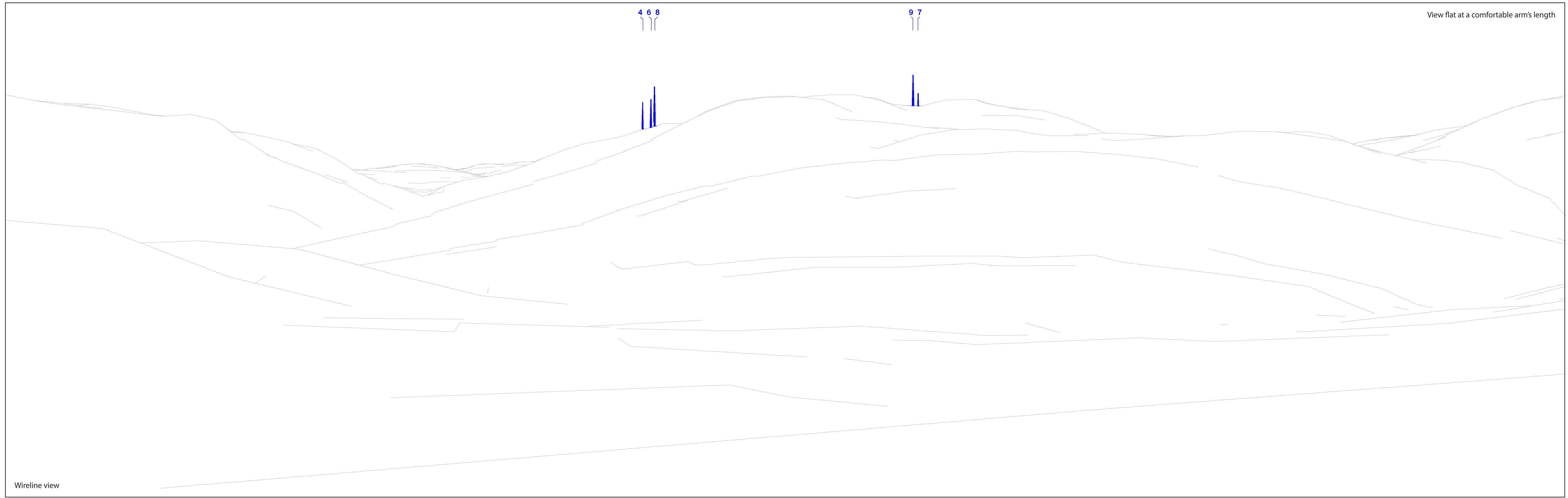


Panorama with Cumulative Wireline (Operational, Consented, In Planning and Scoping) (view 4 of 4)

Figure 4.9d

Viewpoint 1: Torrisdale Bay Parking Area





Wireline view

OS reference:	179733 E 636007 N	Horizontal field of view:	53.5° (planar projection)	Camera:	Nikon Z 6II
Eye level:	5.66 m AOD	Principal distance:	812.5 mm	Lens:	50mm f/1.4f
Direction of view:	280°	Paper size:	841 x 297 mm (half A1)	Camera height:	1.5m AGL
Nearest turbine:	2.326 km	Correct printed image size:	820 x 260 mm	Date and time:	10/04/2021 11:05

Legend  
 West Torrisdale

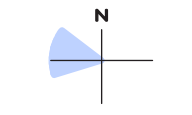


Figure 4.9e  
 Viewpoint 1: Torrisdale Bay Parking Area  
 Wireline





Photomontage

OS reference: 179733 E 636007 N  
Eye level: 5.66 m AOD  
Direction of view: 280°  
Nearest turbine: 2.326 km

Horizontal field of view: 53.5° (planar projection)  
Principal distance: 812.5 mm  
Paper size: 841 x 297 mm (half A1)  
Correct printed image size: 820 x 260 mm

Camera: Nikon Z 6II  
Lens: 50mm f/1.4f  
Camera height: 1.5m AGL  
Date and time: 10/04/2021 11:05

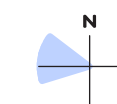


Figure 4.9f  
Viewpoint 1: Torrisdale Bay Parking Area  
Photomontage