

Figure 2.14b:
Viewpoint 3: Saval, Lairg

Direction of view: 15°
Horizontal field of view: 53.5° (planar projection)
OS reference: 258773E 908502N
AOD: 166 m

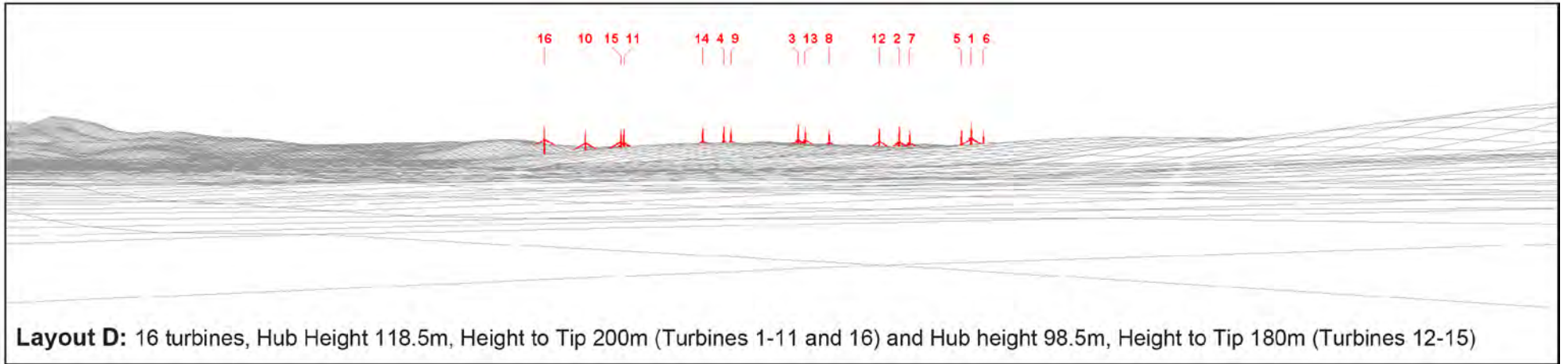
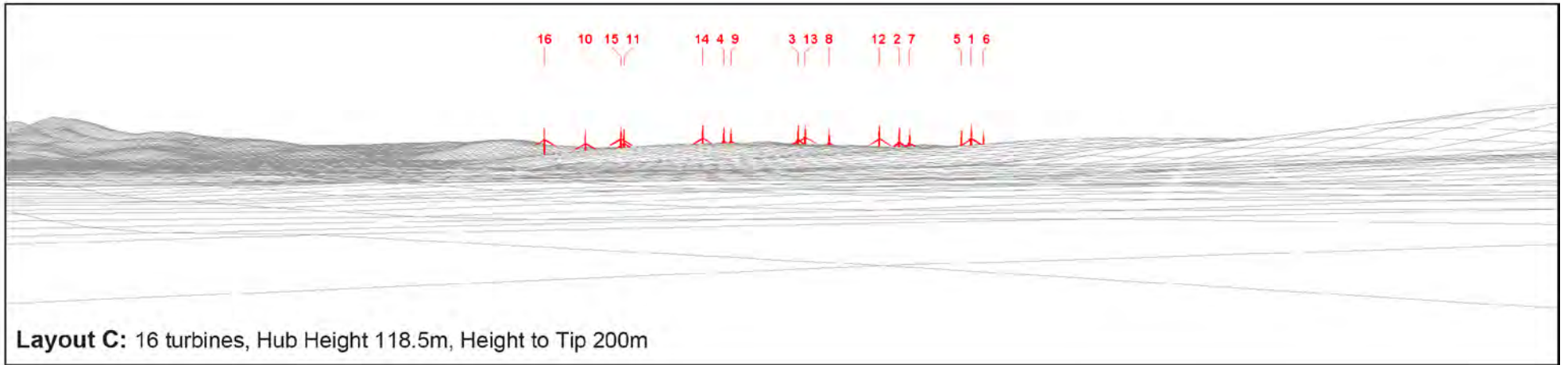


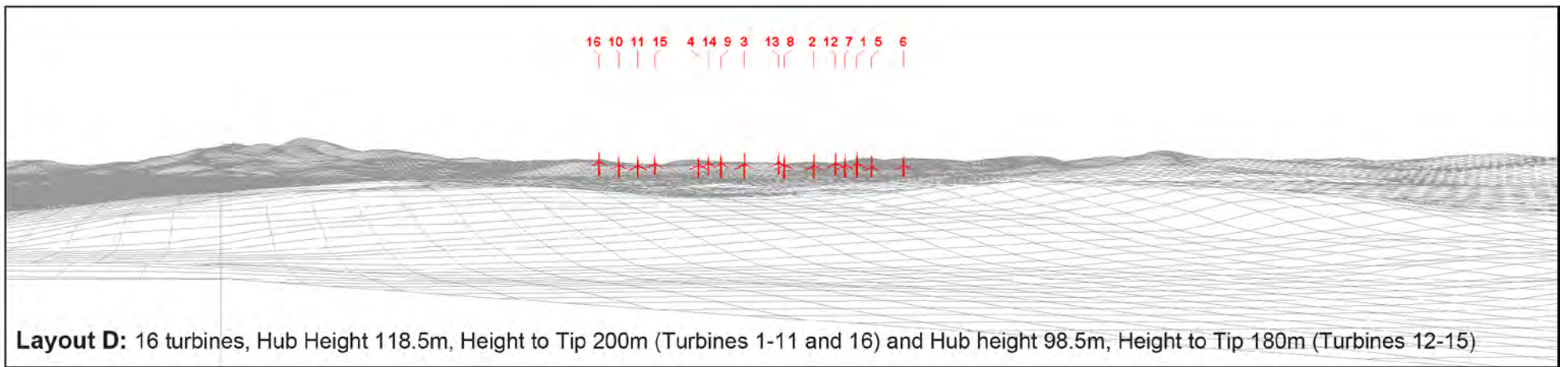

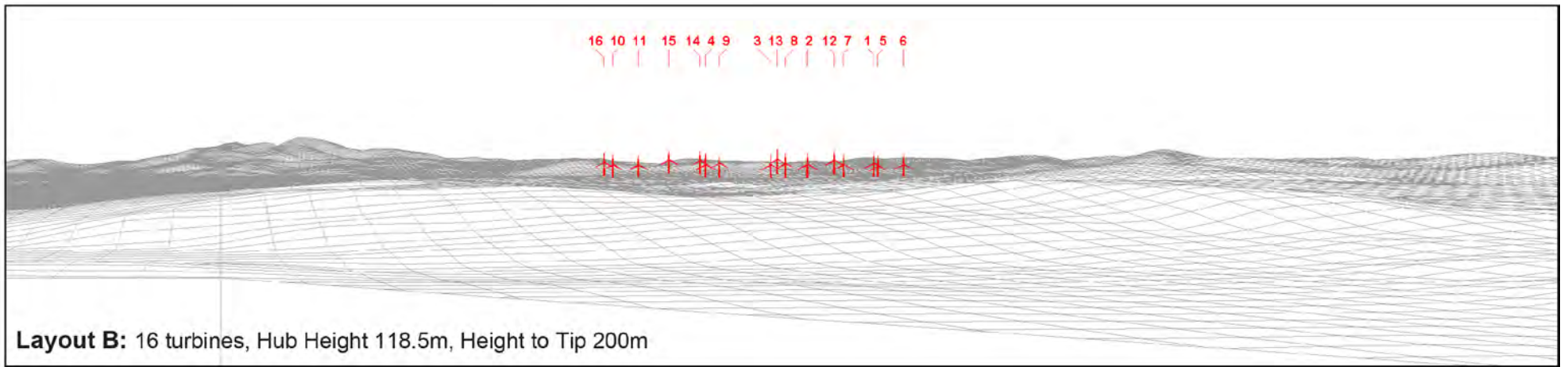
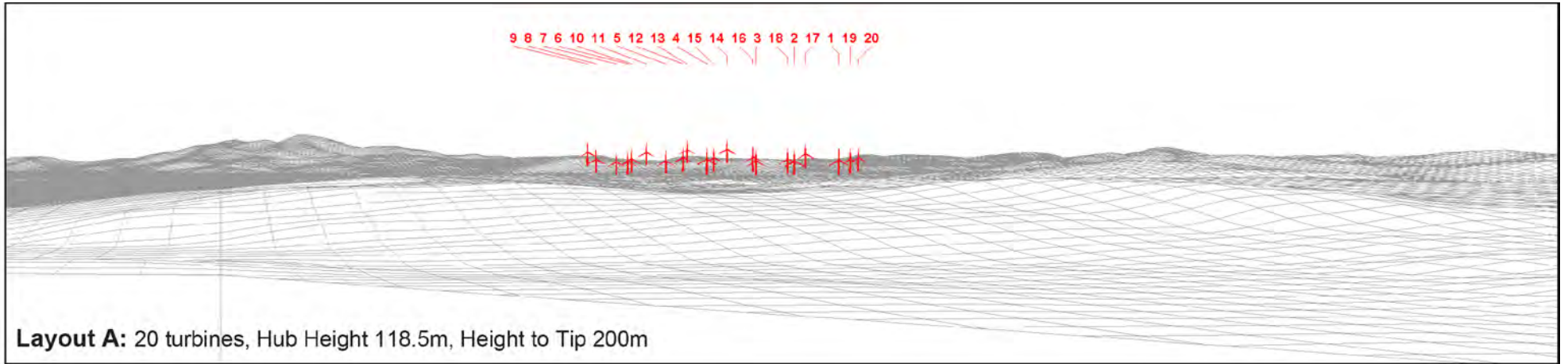


Figure 2.14c:
Viewpoint 4: Dalchork Bird Hide

Direction of view: 30°
Horizontal field of view: 53.5° (planar projection)
OS reference: 256832E 909373N
AOD: 93 m



Chleansaid Wind Farm






Figure 2.14d:
Viewpoint 5: The Ord above
Ferrycroft Visitors Centre

Direction of view: 20°
Horizontal field of view: 53.5° (planar projection)
OS reference: 257400E 905563N
AOD: 153 m




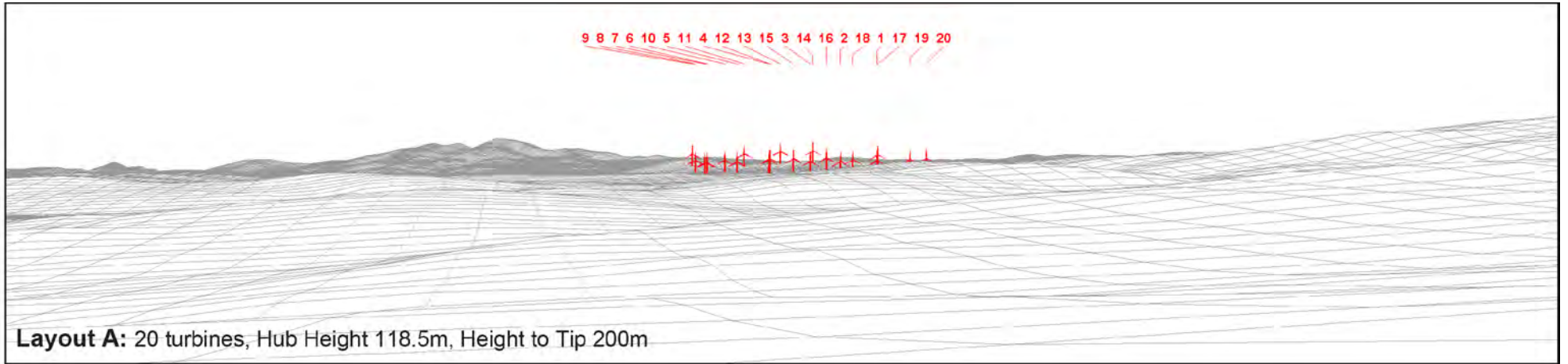


Figure 2.14e:
Viewpoint 6: A836 south of Lairg (Torroble)

Direction of view: 10°
Horizontal field of view: 53.5° (planar projection)
OS reference: 258725E 903925N
AOD: 136 m


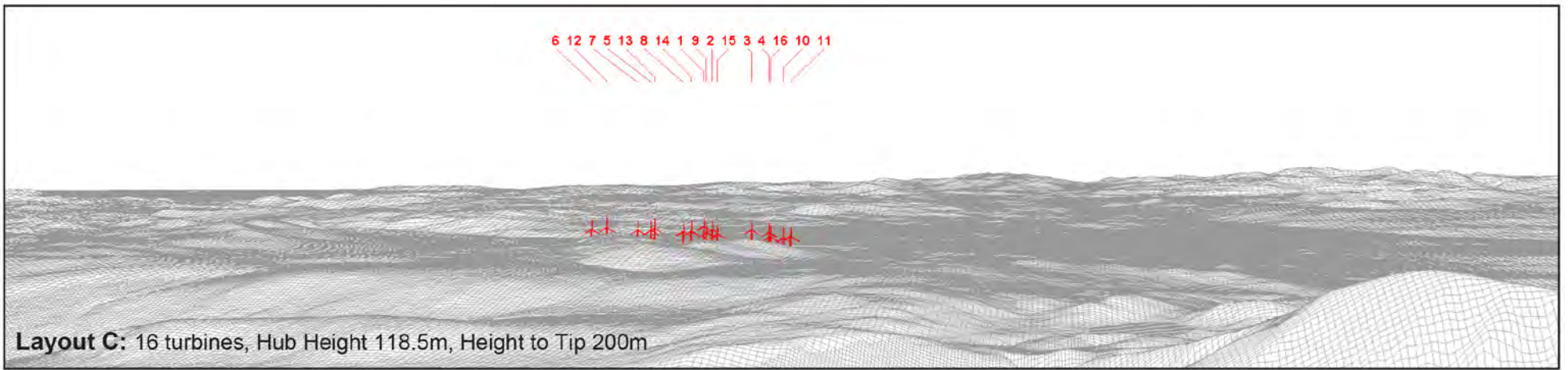
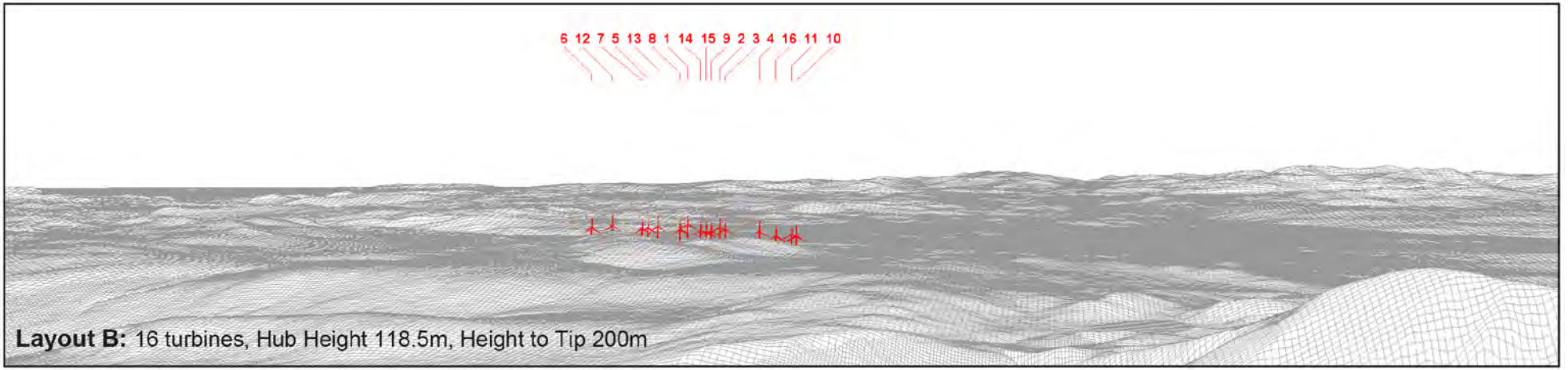
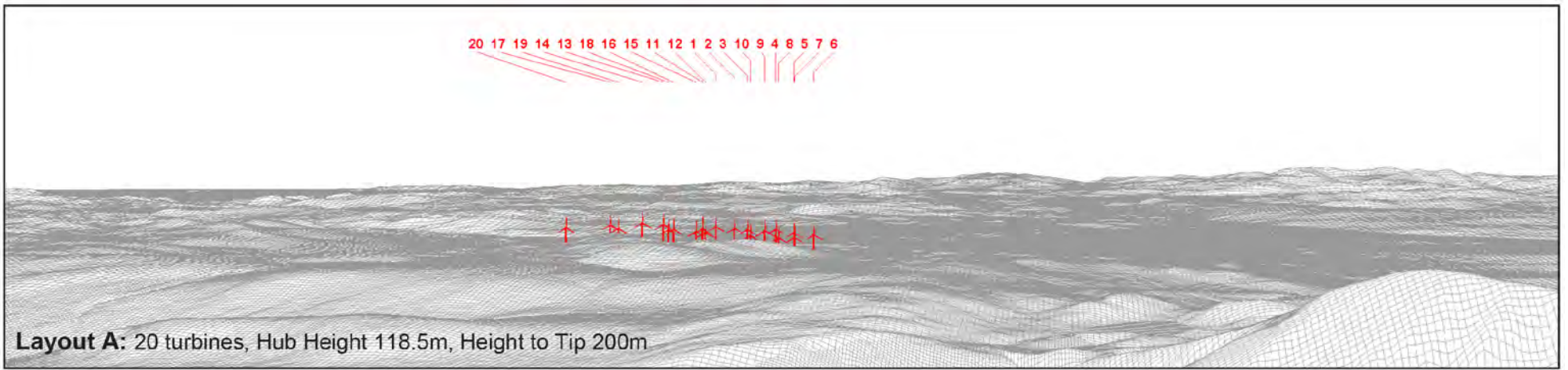


Figure 2.14f:
Viewpoint 8: Ben Klibreck, Meall nan Con

Direction of view: 170°
Horizontal field of view: 53.5° (planar projection)
OS reference: 258524E 929910N
AOD: 954