

- Legend:**
- Site Boundary
 - + Proposed Turbine Locations
 - 5 km Intervals from Outer Turbines
 - 45 km LVIA Study Area
 - o Viewpoint
 - / 53.5° Field of View
 - \ 90° Field of View

- Potential Turbine Visibility (Tip Height)**
- 1 - 4 Turbines Visible
 - 5 - 8 Turbines Visible
 - 9 - 12 Turbines Visible
 - 13 - 16 Turbines Visible

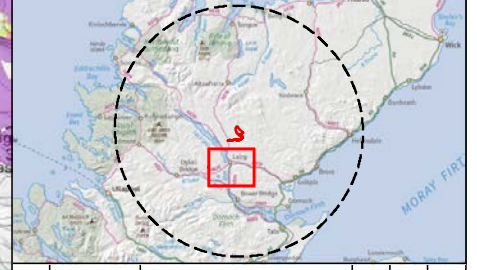
Notes:
 The ZTV is calculated to turbine tip height (200 m for T1-T11, T16 and 180 m for T12-T15) from a viewing height of 2 m above ground level.

The terrain model assumes bare ground and is derived from OS Terrain 5 height data (obtained in September 2021).

Earth curvature and atmospheric refraction have been taken into account. The ZTV was calculated using ArcMap 10.8.1.

Notes:
 This map contains data from the following sources:
 ESB, RSK, LUC, NatureScot, SUSTRANS, LDWA, HLC

Coordinate System: British National Grid
 Projection: Transverse Mercator
 Datum: OSGB 1936
 Units: Meter

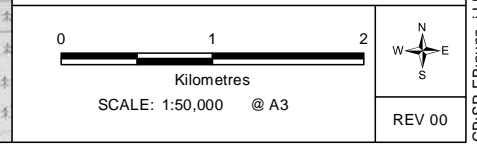


Rev	Date	Description	Drn	Chk	App
00	22/10/2021	First Draft	JN	NE	NE

Cleansaid Wind Farm



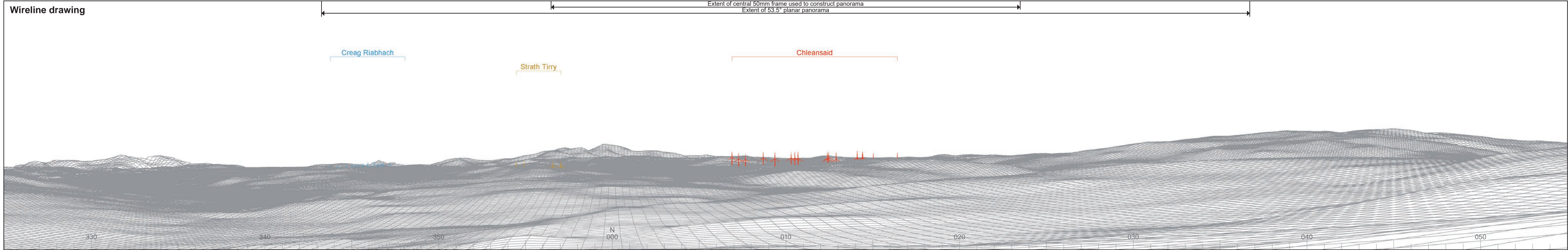
TITLE:
 Figure 6.2.6: Viewpoint 6
 A836 south of Lairg (Torroble)





Baseline photograph

This image provides landscape and visual context only



© Crown copyright and database rights 2021 Ordnance Survey data. Licence number: 0100051673



OS reference: 258725E 903925N
AOD: 136 m
Direction of view: 10°
Nearest turbine: 12.34 km

Horizontal field of view: 90° (cylindrical projection)
Principal distance: 522 mm
Paper size: 841 x 297 mm (half A1)
Correct printed image size: 820 x 260 mm

Camera: Nikon D750
Lens: 50mm Fixed Focal Length
Camera height: 1.5 m

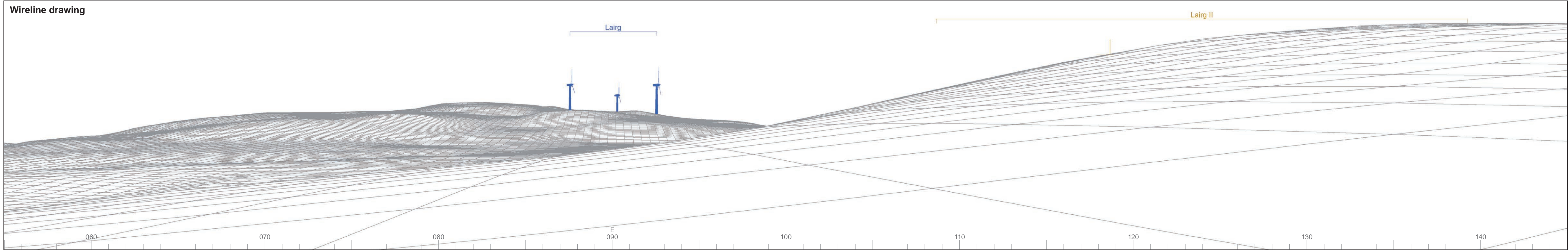
Photography Date: 22/02/2021
Photography Time: 13:55:00

Wind Farm Developments key
(by status):

Proposed scheme
Operational
Under construction

Consented
Application
Appeal/PLI

Chleansaid Wind Farm
Figure: 6.2.6a
Viewpoint 6: A836 south of Lairg (Torroble)




© Crown copyright and database rights 2021. Ordnance Survey data. Licence number: 0100051673



Baseline photograph

This image provides landscape and visual context only



© Crown copyright and database rights 2021 Ordnance Survey data. Licence number: 0100051673


Chleainsaid Wind Farm
Figure: 6.2.6c
 Viewpoint 6: A836 south of Lairg (Torroble)



Baseline photograph

This image provides landscape and visual context only

Wireline drawing



OS reference: 258725E 903925N
 AOD: 136 m
 Direction of view: 280°
 Nearest turbine: 12.34 km

Horizontal field of view: 90° (cylindrical projection)
 Principal distance: 522 mm
 Paper size: 841 x 297 mm (half A1)
 Correct printed image size: 820 x 260 mm

Camera: Nikon D750
 Lens: 50mm Fixed Focal Length
 Camera height: 1.5 m

Photography Date: 22/02/2021
 Photography Time: 13:55:00


Wind Farm Developments key
 (by status):

Proposed scheme
 Operational
 Under construction

Consented
 Application
 Appeal/PLI

© Crown copyright and database rights 2021. Ordnance Survey data. Licence number: 0100051673

16 10 11 15 4 14 9 3 8 13 2 1 12 7 5 6



Wireline drawing

View flat at a comfortable arm's length

OS reference: 258725E 903925N
 AOD: 136 m
 Direction of view: 10°
 Nearest turbine: 12.34 km

Horizontal field of view: 53.5° (planar projection)
 Principal distance: 812.5 mm
 Paper size: 841 x 297 mm (half A1)
 Correct printed image size: 820 x 260 mm

Wind Farm Developments key (by status):
 Proposed scheme
 Operational
 Under construction
 Consented Application
 Appeal/PLI



© Crown copyright and database rights 2021. Ordnance Survey data. Licence number: 0100051673