

256000

257000

258000

259000

260000

261000

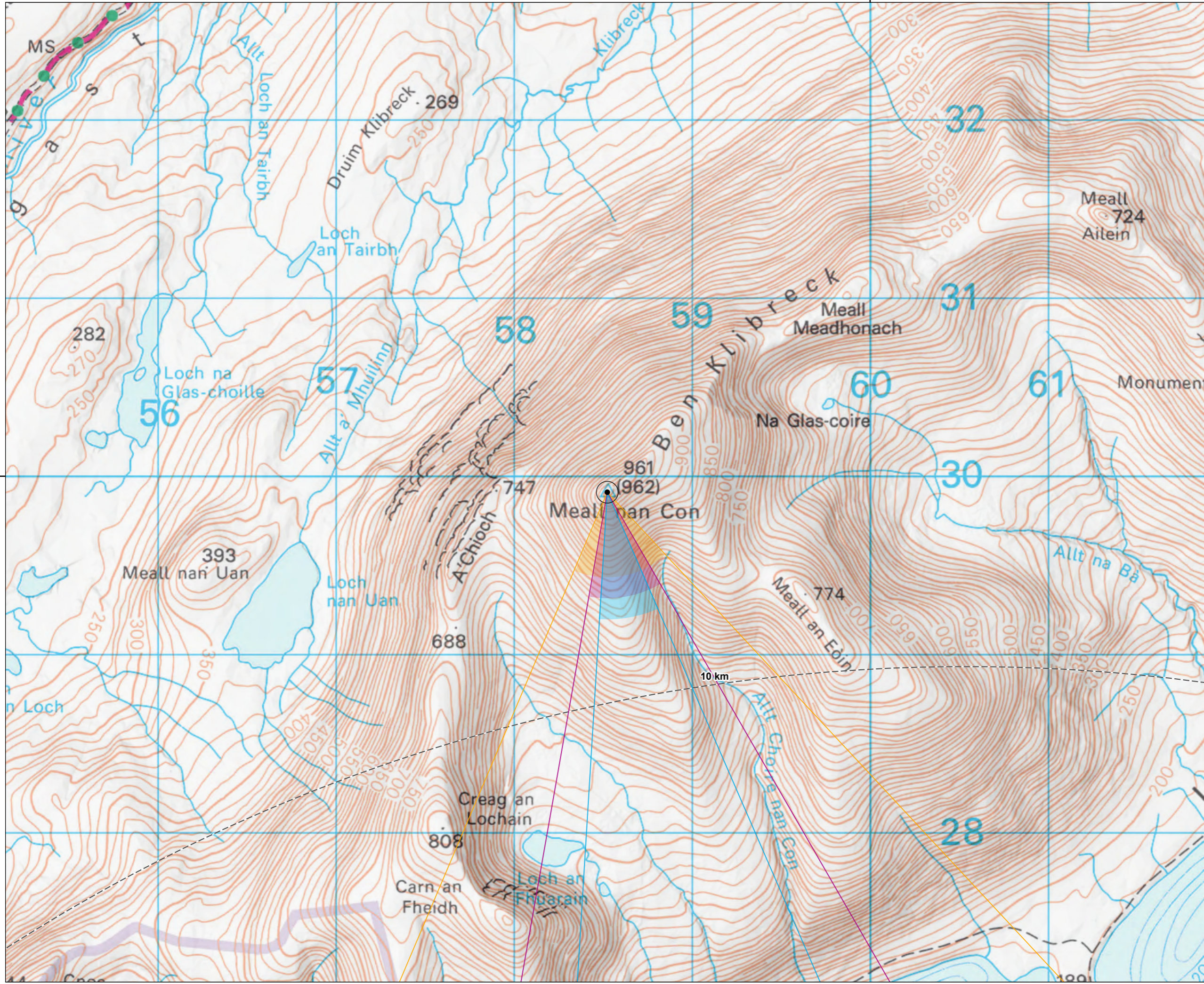
932000

931000

930000

929000

928000



- Legend:**
- Site Boundary
  - ⊕ Proposed Turbine Locations
  - 5 km Intervals from Outer Turbines
  - 45 km LVIA Study Area
  - ∠ 27° Field of View
  - ∠ 39.6° Field of View
  - ∠ 65.5° Field of View

AOD: 954 m  
 E: 258524 N: 929910  
 Nearest Chleansaig turbine: 16  
 Distance to nearest turbine: 11.16 km

VP8 - This viewpoint is located on Meall nan Con, the highest summit of the Ben Klibreck massif. This mountain is generally ascended from the west (via the A836) with a walk along the ridge to reach Meall nan Con.

**Notes:**  
 This map contains data from the following sources:  
 ESB, RSK, LUC, NatureScot, SUSTRANS, LDWA, HLC

Coordinate System: British National Grid  
 Projection: Transverse Mercator  
 Datum: OSGB 1936  
 Units: Meter

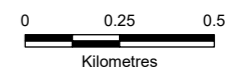


Rev	Date	Description	Drn	Chk	App
00	22/10/2021	First Draft	JN	NE	NE

**Chleansaig Wind Farm**



**TITLE:**  
 Figure 6THC.2.8: Viewpoint 8  
 Ben Klibreck, Meall nan Con



SCALE: 1:20,000 @ A3



REV 00

Extent of 50mm single frame used to construct panorama



OS reference: 258524E 929910N  
 Distance to nearest turbine: 11.16 km


Camera: Nikon D750  
 Focal Length: 50mm vertical (27°) x 28mm horizontal (65.5°)  
 Camera height: 1.5 m

Photography Date: 20/04/2020  
 Photography Time: 12:00

*The images contained on this page and the following page are not representative of scale and distance from the actual viewpoint and show the wind farm development in its wider landscape context only.*



Existing View



Wireline

THC Figure: 6.2.8b  
Viewpoint 8: Ben Klibreck, Meall nan Con



OS reference: 258524E 929910N  
Distance to nearest turbine: 11.16 km

Camera: Nikon D750  
Focal Length: 50mm  
Camera height: 1.5 m

Photography Date: 20/04/2020  
Photography Time: 12:00

Chleansaid Wind Farm  
THC Figure: 6.2.8c

When viewed at a comfortable arm's length (approx. 500mm), this printed image is representative of our detailed central vision, but is not representative of scale and distance.

**Viewpoint 8: Ben Klibreck, Meall nan Con**



OS reference: 258524E 929910N  
Distance to nearest turbine: 11.16 km

Camera: Nikon D750  
Focal Length: 75mm  
Camera height: 1.5 m

Photography Date: 20/04/2020  
Photography Time: 12:00

Chleansaid Wind Farm  
THC Figure: 6.2.8d

This image should be viewed at a comfortable arm's length (approx. 500mm)

Viewpoint 8: Ben Klibreck, Meall nan Con



Chleansaid

Lairg

Beinn nan Oighrean

Coire na Cloiche

Beinn Tharsuinn

Garvary

Lairg II

6 12 7 5 13 8 14 1 9 2 15 3 4 16 10 11

OS reference: 258524E 929910N  
Distance to nearest turbine: 11.16 km

Camera: Nikon D750  
Focal Length: 75mm  
Camera height: 1.5 m

Photography Date: 20/04/2020  
Photography Time: 12:00

Chleansaid Wind Farm  
THC Figure: 6.2.8e

This image should be viewed at a comfortable arm's length (approx. 500mm)

Viewpoint 8: Ben Klibreck, Meall nan Con - Monochrome Analysis